












Itinerary from Nantwich Basin to Northgate Staircase Locks Nos 41 to 43

First day of trip

You will be travelling from Nantwich Basin to Northgate Staircase Locks Nos 41 to 43, which is 19.37 miles and 11 locks

This is 8 hours 41 minutes travelling

Shropshire Union Canal (Chester Canal)

	Acton Bridge No 93.	0.41 miles, 0 locks, 0 moveable (total 0.41 miles, 0 locks, 0 moveable bridges)
	Enhull Bridge No 95. A51(T) road.	0.59 miles, 0 locks, 0 moveable (total 1 mile, 0 locks, 0 moveable bridges)
	Poole Hill Pipe Bridge.	0.36 miles, 0 locks, 0 moveable (total 1.36 miles, 0 locks, 0 moveable bridges)
	Poole Hill Winding Hole.	0.08 miles, 0 locks, 0 moveable (total 1.44 miles, 0 locks, 0 moveable bridges)
	Cornes Bridge No 96.	0.19 miles, 0 locks, 0 moveable (total 1.62 miles, 0 locks, 0 moveable bridges)
	Hurleston Roving Bridge No 97.	0.24 miles, 0 locks, 0 moveable (total 1.86 miles, 0 locks, 0 moveable bridges)
	Hurleston Junction. Junction with Shropshire Union - Llangollen Canal. Facilities: chemical toilet disposal, rubbish disposal and water point Free 48 hours mooring.	0.01 miles, 0 locks, 0 moveable (total 1.87 miles, 0 locks, 0 moveable bridges)
	Hurleston Reservoir Pipe Bridge.	0.27 miles, 0 locks, 0 moveable (total 2.15 miles, 0 locks, 0 moveable bridges)
	Vickers Bridge No 98.	0.23 miles, 0 locks, 0 moveable (total 2.37 miles, 0 locks, 0 moveable bridges)
	Stoke Hall Bridge No 99.	0.25 miles, 0 locks, 0 moveable (total 2.62 miles, 0 locks, 0 moveable bridges)
	Bremilows Bridge No 100.	0.25 miles, 0 locks, 0 moveable (total 2.87 miles, 0 locks, 0 moveable bridges)

	<p>Barbridge Junction. Junction with Shropshire Union - Middlewich Branch.</p> <p>Facilities: chemical toilet disposal and water point Free 24 hours mooring.</p>	0.25 miles, 0 locks, 0 moveable (total 3.12 miles, 0 locks, 0 moveable bridges)
	Goodwin Bridge No 101.	0.16 miles, 0 locks, 0 moveable (total 3.28 miles, 0 locks, 0 moveable bridges)
	Wardle Farm Bridge No 102.	0.40 miles, 0 locks, 0 moveable (total 3.68 miles, 0 locks, 0 moveable bridges)
	Wardle Hall Bridge No 103.	0.33 miles, 0 locks, 0 moveable (total 4.01 miles, 0 locks, 0 moveable bridges)
	Tweeddale Bridge No 103A.	0.49 miles, 0 locks, 0 moveable (total 4.50 miles, 0 locks, 0 moveable bridges)
	Calveley Bridge No 104. Shops in Calveley.	0.50 miles, 0 locks, 0 moveable (total 5 miles, 0 locks, 0 moveable bridges)
	Facilities: boatyard pump-out, showers and toilets Free 48 hours mooring.	
	Winding Hole above Bunbury Locks.	0.94 miles, 0 locks, 0 moveable (total 5.94 miles, 0 locks, 0 moveable bridges)
	Bunbury Locks Nos 30 and 31. Staircase locks.	0.06 miles, 0 locks, 0 moveable (total 6 miles, 0 locks, 0 moveable bridges)
	Facilities: chemical toilet disposal, rubbish disposal and water point	
	Bunbury Bridge No 105.	0.01 miles, 2 locks, 0 moveable (total 6.01 miles, 2 locks, 0 moveable bridges)
	Bunbury Railway Bridge No 105A.	0.49 miles, 0 locks, 0 moveable (total 6.50 miles, 2 locks, 0 moveable bridges)
	Tilstone Lock No 32. Tilstone Mill Bridge No 106.	0.12 miles, 0 locks, 0 moveable (total 6.62 miles, 2 locks, 0 moveable bridges)
	Tilstone Mill Bridge No 106.	0.04 miles, 1 lock, 0 moveable (total 6.66 miles, 3 locks, 0 moveable bridges)
	Free mooring.	
	Beeston Stone Lock No 33.	0.84 miles, 0 locks, 0 moveable (total 7.50 miles, 3 locks, 0 moveable bridges)



Facilities: water point

Beeston Iron Lock No 34.
Beeston Brook Bridge No 107.

0.13 miles, 1 lock, 0 moveable (total 7.62 miles, 4 locks, 0 moveable
bridges bridges)

Beeston Brook Bridge No 107.

0.07 miles, 1 lock, 0 moveable (total 7.69 miles, 5 locks, 0 moveable
bridges bridges)

Free 48 hours mooring.

Hand Green Winding Hole.

0.43 miles, 0 locks, 0 moveable (total 8.12 miles, 5 locks, 0 moveable
bridges bridges)

Wharton Lock No 35.
Wharton's Bridge No 108.

1 mile, 0 locks, 0 moveable (total 9.12 miles, 5 locks, 0 moveable
bridges bridges)

Free 48 hours mooring.

Wharton's Bridge No 108.

0.03 miles, 1 lock, 0 moveable (total 9.15 miles, 6 locks, 0 moveable
bridges bridges)

Beeston Castle Winding Hole.

0.09 miles, 0 locks, 0 moveable (total 9.25 miles, 6 locks, 0 moveable
bridges bridges)

Bate's Mill Bridge No 109.

0.25 miles, 0 locks, 0 moveable (total 9.50 miles, 6 locks, 0 moveable
bridges bridges)

Free 48 hours mooring.

Dales Bridge No 110.

0.45 miles, 0 locks, 0 moveable (total 9.95 miles, 6 locks, 0 moveable
bridges bridges)

Williamson's Bridge No 111.

0.70 miles, 0 locks, 0 moveable (total 10.65 miles, 6 locks, 0 moveable
bridges bridges)

Mill Farm Aqueduct.

0.33 miles, 0 locks, 0 moveable (total 10.97 miles, 6 locks, 0 moveable
bridges bridges)

Duttons Bridge No 112.















0.38 miles, 0 locks, 0 moveable (total 11.36 miles, 6 locks, 0 moveable
bridges bridges)

Crows Nest Bridge No 113.

0.52 miles, 0 locks, 0 moveable (total 11.87 miles, 6 locks, 0 moveable
bridges bridges)

Nixon's Bridge No 114.

0.46 miles, 0 locks, 0 moveable (total 12.34 miles, 6 locks, 0 moveable
bridges bridges)

	Golden Nook Bridge No 115.	0.84 miles, 0 locks, 0 moveable (total 13.18 miles, 6 locks, 0 moveable bridges)
	Faulkner's Bridge No 116.	1.12 miles, 0 locks, 0 moveable (total 14.30 miles, 6 locks, 0 moveable bridges)
	Salmons Bridge No 117.	0.33 miles, 0 locks, 0 moveable (total 14.62 miles, 6 locks, 0 moveable bridges)
	Davies Bridge No 118.	0.58 miles, 0 locks, 0 moveable (total 15.20 miles, 6 locks, 0 moveable bridges)
	Egg Bridge No 119. Waverton. Post Office and shops in Waverton.	0.17 miles, 0 locks, 0 moveable (total 15.37 miles, 6 locks, 0 moveable bridges)
	Free mooring.	
	Rowton Bridge No 120.	0.78 miles, 0 locks, 0 moveable (total 16.16 miles, 6 locks, 0 moveable bridges)
	Quarry Bridge No 121.	0.34 miles, 0 locks, 0 moveable (total 16.50 miles, 6 locks, 0 moveable bridges)
	Facilities: water point	
	Christleton Lock No 36.	0.50 miles, 0 locks, 0 moveable (total 17 miles, 6 locks, 0 moveable bridges)
	Greenfield Lock No 37.	0.13 miles, 1 lock, 0 moveable (total 17.12 miles, 7 locks, 0 moveable bridges)
	Free 48 hours mooring.	
	A41 Road Bridge No 122A.	0.19 miles, 1 lock, 0 moveable (total 17.31 miles, 8 locks, 0 moveable bridges)
	Tarvin Lock No 38.	0.56 miles, 0 locks, 0 moveable (total 17.87 miles, 8 locks, 0 moveable bridges)
	Tarvin Road Bridge No 123. Broughton.	0.06 miles, 1 lock, 0 moveable (total 17.94 miles, 9 locks, 0 moveable bridges)
	Tarvin Pipe Bridge.	0.04 miles, 0 locks, 0 moveable (total 17.98 miles, 9 locks, 0 moveable bridges)
	Chemistry Lock No 39.	0.39 miles, 0 locks, 0 moveable (total 18.37 miles, 9 locks, 0 moveable bridges)



This is the most northerly point on your route

Hoole Lane Lock No 40.
Hoole Lane Bridge No 123A.

0.25 miles, 1 lock, 0 moveable (total 18.62 miles, 10 locks, 0
bridges moveable bridges)

Facilities: chemical toilet disposal and water point

Hoole Lane Bridge No 123A.

0.03 miles, 1 lock, 0 moveable (total 18.65 miles, 11 locks, 0
bridges moveable bridges)

Tesco's First Footbridge.

0.04 miles, 0 locks, 0 moveable (total 18.70 miles, 11 locks, 0
bridges moveable bridges)

Tesco's Second Footbridge.

0.04 miles, 0 locks, 0 moveable (total 18.73 miles, 11 locks, 0
bridges moveable bridges)

City Road Bridge No 123B.

0.01 miles, 0 locks, 0 moveable (total 18.75 miles, 11 locks, 0
bridges moveable bridges)

Free 48 hours mooring.

Sellar Street Bridge No 123C.

0.13 miles, 0 locks, 0 moveable (total 18.87 miles, 11 locks, 0
bridges moveable bridges)

Chester Ring Road Bridge No 123D.

0.07 miles, 0 locks, 0 moveable (total 18.94 miles, 11 locks, 0
bridges moveable bridges)

Cow Lane Bridge No 123E.

0.18 miles, 0 locks, 0 moveable (total 19.12 miles, 11 locks, 0
bridges moveable bridges)

Northgate Bridge No 123G.
Moorings for Chester. Post Office and shops in Chester.

0.13 miles, 0 locks, 0 moveable (total 19.25 miles, 11 locks, 0
bridges moveable bridges)

Free 48 hours mooring.

Bridge of Sighs No 123H.

0.04 miles, 0 locks, 0 moveable (total 19.29 miles, 11 locks, 0
bridges moveable bridges)

St Martin's Way Bridge No 123I.

0.04 miles, 0 locks, 0 moveable (total 19.33 miles, 11 locks, 0
bridges moveable bridges)

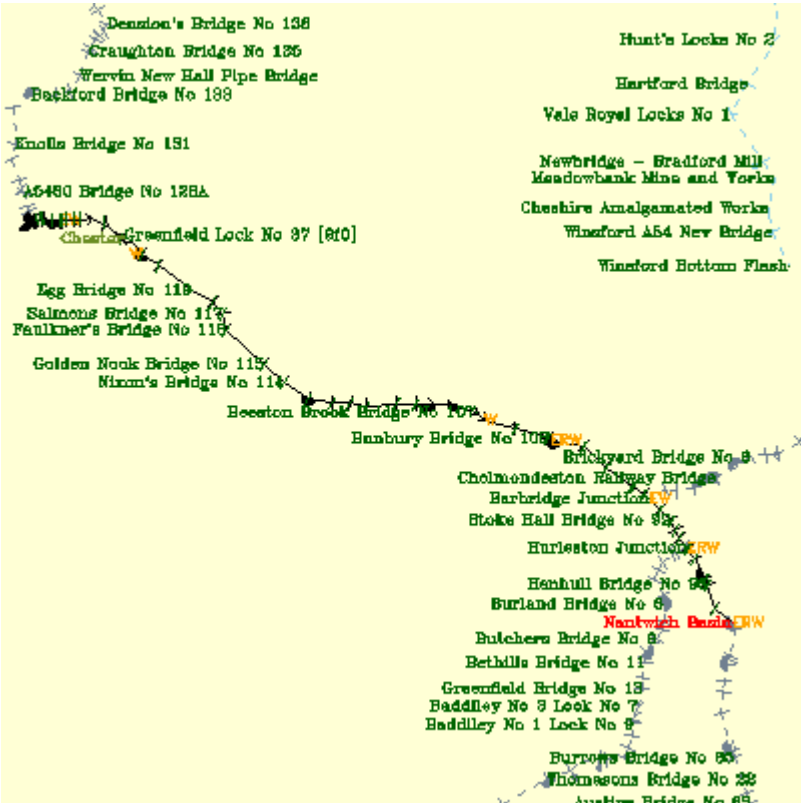
Northgate Staircase Locks Nos 41 to 43.

0.04 miles, 0 locks, 0 moveable (total 19.37 miles, 11 locks, 0
bridges moveable bridges)

This is the most westerly point on your route

Total distance is 19.37 miles and 11 locks. There is at least 1 small aqueduct or underbridge.

Made up of 19.37 miles of broad canals; 11 broad locks.



E Chemical toilet disposal P Pump-out facility (non-boatyard) R Rubbish disposal W Water point

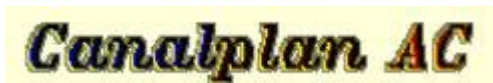
Narrow Canals Broad Canals Commercial Waterways Small Rivers

Large Rivers Tidal Rivers Seaways

Virtual cruise Show today as a virtual cruise. Broadband recommended

Total distance is 19.37 miles and 11 locks. There is at least 1 small aqueduct or underbridge.

Made up of 19.37 miles of broad canals; 11 broad locks.



[Canal Planner](#)

Route planning and timing
software for the PC
www.canalplanner.com

[On-line passage planning](#)

Plan your route, calculate fuel
use with marinas, fuel prices &
gallery
www.passageplan.com

[Free Route Planner](#)

Instant Access to Maps &
Directions with the Free and Easy
Maps Toolbar
www.Starware.com/Maps

Ads by Google

Continue

Itinerary+

This information generated by Nick's Canal Route Planner - *Canalplan A.C.*

If you find this interesting, fun, or useful please [contribute](#) to the project. If you spot any errors or deficiencies when using this data, however minor, please [send me an email](#).