

Cheshire Ring (clockwise) starting at Nantwich Basin [off the ring]

(Itinerary from Nantwich Basin to Nantwich Basin via Middlewich Junction, Preston Brook - Waters Meeting, Marple Junction and Middlewich Junction)

The original waterways ring, and the site of some critical early canal restoration this ring runs through the open Cheshire countryside, the vibrant heart of modern Manchester and the chemical industries of Northwich - something for everyone!

This is calculated based on 7 full days travelling.

Each full day will be approximately 9 hours and 9 minutes cruising

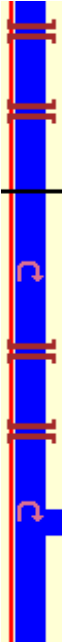
First day of trip Go to day 1

















234567


















You will be travelling from Nantwich Basin to Northwich Chemical Works, which is 19.96 miles and 8 locks
















This is 9 hours 11 minutes travelling
















Shropshire Union Canal (Chester Canal)
















	Acton Bridge No 93.	0.41 miles, 0 locks, 0 moveable bridges (total 0.41 miles, 0 locks, 0 moveable bridges)
	Henhull Bridge No 95. A51(T) road.	0.59 miles, 0 locks, 0 moveable bridges (total 1 mile, 0 locks, 0 moveable bridges)
	Poole Hill Pipe Bridge.	0.36 miles, 0 locks, 0 moveable bridges (total 1.36 miles, 0 locks, 0 moveable bridges)
	Poole Hill Winding Hole.	0.08 miles, 0 locks, 0 moveable bridges (total 1.44 miles, 0 locks, 0 moveable bridges)
	Cornes Bridge No 96.	0.19 miles, 0 locks, 0 moveable bridges (total 1.62 miles, 0 locks, 0 moveable bridges)
	Hurleston Roving Bridge No 97.	0.24 miles, 0 locks, 0 moveable bridges (total 1.86 miles, 0 locks, 0 moveable bridges)
	Hurleston Junction. Junction with Shropshire Union - Llangollen Canal.	0.01 miles, 0 locks, 0 moveable bridges (total 1.87 miles, 0 locks, 0 moveable bridges)
	Facilities: chemical toilet disposal, rubbish disposal and water point Free 48 hours mooring.	

	Hurleston Reservoir Pipe Bridge.	0.27 miles, 0 locks, 0 moveable bridges (total 2.15 miles, 0 locks, 0 moveable bridges)
	Vickers Bridge No 98.	0.23 miles, 0 locks, 0 moveable bridges (total 2.37 miles, 0 locks, 0 moveable bridges)
	Stoke Hall Bridge No 99.	0.25 miles, 0 locks, 0 moveable bridges (total 2.62 miles, 0 locks, 0 moveable bridges)
	Bremilows Bridge No 100.	0.25 miles, 0 locks, 0 moveable bridges (total 2.87 miles, 0 locks, 0 moveable bridges)
	Barbridge Junction. Junction with Shropshire Union - Middlewich Branch. Facilities: chemical toilet disposal and water point Free 24 hours mooring.	0.25 miles, 0 locks, 0 moveable bridges (total 3.12 miles, 0 locks, 0 moveable bridges)
Turn sharp right onto <i>Shropshire Union Canal (Middlewich Branch)</i>		
	Rutters Bridge No 2.	0.34 miles, 0 locks, 0 moveable bridges (total 3.47 miles, 0 locks, 0 moveable bridges)
	Sandholes Bridge No 3.	0.34 miles, 0 locks, 0 moveable bridges (total 3.81 miles, 0 locks, 0 moveable bridges)
	Benyon's Bridge No 4.	0.36 miles, 0 locks, 0 moveable bridges (total 4.16 miles, 0 locks, 0 moveable bridges)
	Crossbanks Farm Winding Hole.	0.08 miles, 0 locks, 0 moveable bridges (total 4.25 miles, 0 locks, 0 moveable bridges)
	Cholmondeston Lock No 1. Cholmondeston Bridge No 5.	0.25 miles, 0 locks, 0 moveable bridges (total 4.50 miles, 0 locks, 0 moveable bridges)
	Venetian Marina.	0.13 miles, 1 lock, 0 moveable bridges (total 4.62 miles, 1 lock, 0 moveable bridges)
	Cholmondeston Railway Bridge.	0.12 miles, 0 locks, 0 moveable bridges (total 4.74 miles, 1 lock, 0 moveable bridges)
	Cholmondeston Hall Winding Hole.	1.01 miles, 0 locks, 0 moveable bridges (total 5.75 miles, 1 lock, 0 moveable bridges)
	Brickyard Bridge No 6. Egerton's Bridge.	0.13 miles, 0 locks, 0 moveable bridges (total 5.87 miles, 1 lock, 0 moveable bridges)
	Jacksons Bridge No 7.	0.13 miles, 0 locks, 0 moveable bridges (total 6 miles, 1 lock, 0 moveable bridges)
	Minshull Lock No 2.	0.13 miles, 0 locks, 0 moveable bridges (total 6.12 miles, 1 lock, 0 moveable bridges)

	Nanneys Bridge No 8.	0.14 miles, 1 lock, 0 moveable bridges	(total 6.26 miles, 2 locks, 0 moveable bridges)
	River Weaver Aqueduct.	0.61 miles, 0 locks, 0 moveable bridges	(total 6.87 miles, 2 locks, 0 moveable bridges)
	Hoolgrave Bridge No 11.	0.50 miles, 0 locks, 0 moveable bridges	(total 7.37 miles, 2 locks, 0 moveable bridges)
	Eardswick Bridge No 12.	0.13 miles, 0 locks, 0 moveable bridges	(total 7.50 miles, 2 locks, 0 moveable bridges)
	Eardswick Hall Bridge No 13.	0.27 miles, 0 locks, 0 moveable bridges	(total 7.77 miles, 2 locks, 0 moveable bridges)
	Minshull Mill Bridge No 14. Church Minshull a quarter of a mile west.	0.23 miles, 0 locks, 0 moveable bridges	(total 8 miles, 2 locks, 0 moveable bridges)
	Morris Bridge No 15.	0.64 miles, 0 locks, 0 moveable bridges	(total 8.64 miles, 2 locks, 0 moveable bridges)
	Hollingshead Bridge No 16.	0.36 miles, 0 locks, 0 moveable bridges	(total 9 miles, 2 locks, 0 moveable bridges)
	Polstead Wood Winding Hole.	0.13 miles, 0 locks, 0 moveable bridges	(total 9.12 miles, 2 locks, 0 moveable bridges)
	Newfield Farm Bridge No 18.	0.25 miles, 0 locks, 0 moveable bridges	(total 9.37 miles, 2 locks, 0 moveable bridges)
	Stockhouse Bridge No 19.	0.25 miles, 0 locks, 0 moveable bridges	(total 9.62 miles, 2 locks, 0 moveable bridges)
	Twelve Acres Bridge No 20.	0.32 miles, 0 locks, 0 moveable bridges	(total 9.94 miles, 2 locks, 0 moveable bridges)
	Wimboldsley Bridge No 21.	0.18 miles, 0 locks, 0 moveable bridges	(total 10.12 miles, 2 locks, 0 moveable bridges)
	Lea Hall Bridge No 22.	0.45 miles, 0 locks, 0 moveable bridges	(total 10.58 miles, 2 locks, 0 moveable bridges)
	West Coast Mainline Railway Bridge No 22A.	0.17 miles, 0 locks, 0 moveable bridges	(total 10.75 miles, 2 locks, 0 moveable bridges)
	Cartwright Bridge No 23.	0.22 miles, 0 locks, 0 moveable bridges	(total 10.97 miles, 2 locks, 0 moveable bridges)
	Clive Green Bridge No 24.	0.15 miles, 0 locks, 0 moveable bridges	(total 11.12 miles, 2 locks, 0 moveable bridges)

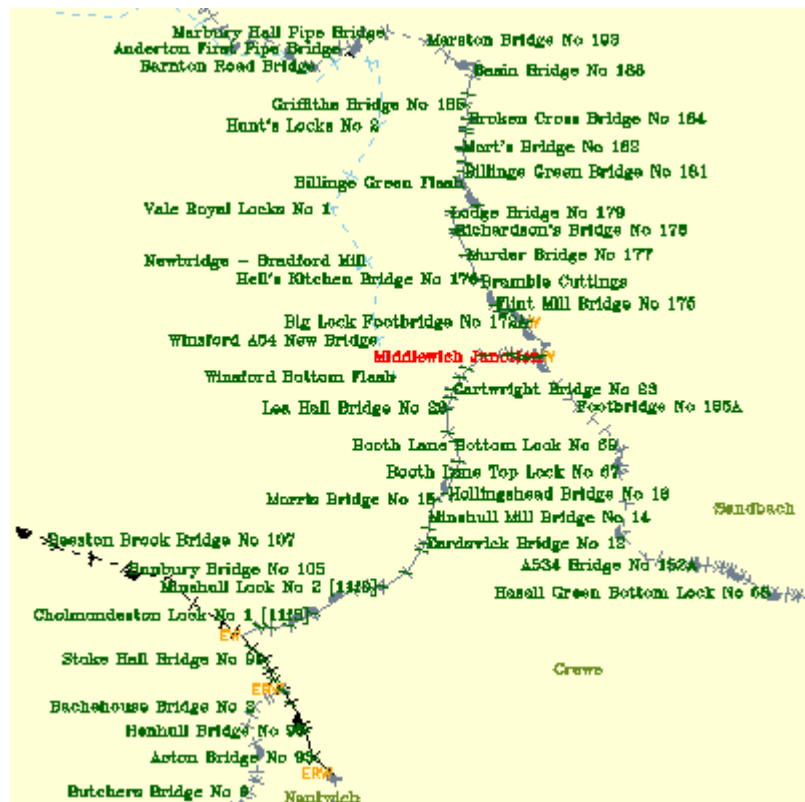
	Hughes Bridge No 25.	0.13 miles, 0 locks, 0 moveable bridges (total 11.25 miles, 2 locks, 0 moveable bridges)
	Normans Bridge No 26.	0.56 miles, 0 locks, 0 moveable bridges (total 11.81 miles, 2 locks, 0 moveable bridges)
	Stanthorne Lock No 3. Stanthorne Bridge No 27.	0.31 miles, 0 locks, 0 moveable bridges (total 12.12 miles, 2 locks, 0 moveable bridges)
	River Wheelock Aqueduct.	0.10 miles, 1 lock, 0 moveable bridges (total 12.22 miles, 3 locks, 0 moveable bridges)
	Aqueduct over the A530. A530 road.	0.20 miles, 0 locks, 0 moveable bridges (total 12.42 miles, 3 locks, 0 moveable bridges)
	Flea Lane Bridge No 28.	0.30 miles, 0 locks, 0 moveable bridges (total 12.71 miles, 3 locks, 0 moveable bridges)
	Long Lane Bridge No 29.	0.15 miles, 0 locks, 0 moveable bridges (total 12.86 miles, 3 locks, 0 moveable bridges)
	Ettens Bridge No 30.	0.15 miles, 0 locks, 0 moveable bridges (total 13.01 miles, 3 locks, 0 moveable bridges)
	St Annes Bridge No 31.	0.07 miles, 0 locks, 0 moveable bridges (total 13.08 miles, 3 locks, 0 moveable bridges)
	Wardle Lock No 4. Junction of Trent and Mersey Canal, Wardle Lock Branch and Shropshire Union Canal, Middlewich Branch.	0.04 miles, 0 locks, 0 moveable bridges (total 13.12 miles, 3 locks, 0 moveable bridges)
Continue onto <i>Trent and Mersey Canal (Wardle Lock Branch)</i>		
	A533 Bridge No. 168. Known also as Lewin Street Bridge.	0.06 miles, 1 lock, 0 moveable bridges (total 13.18 miles, 4 locks, 0 moveable bridges)
	Middlewich Junction. Junction of Trent and Mersey Canal with Shropshire Union - Middlewich Branch.	0.06 miles, 0 locks, 0 moveable bridges (total 13.25 miles, 4 locks, 0 moveable bridges)
	Facilities: water point	
Turn left onto <i>Trent and Mersey Canal (Main Line - Middlewich to Preston Brook)</i>		
	Wrights Bridge No 169.	0.02 miles, 0 locks, 0 moveable bridges (total 13.27 miles, 4 locks, 0 moveable bridges)
	Middlewich Top Wharf.	0.04 miles, 0 locks, 0 moveable bridges (total 13.31 miles, 4 locks, 0 moveable bridges)
	Middlewich Top Lock No 72.	0.03 miles, 0 locks, 0 moveable bridges (total 13.35 miles, 4 locks, 0 moveable bridges)

	Middlewich Lock No 73. Sharp bend from lock 73 into 72.	0.04 miles, 0 locks, 0 moveable bridges (total 13.38 miles, 4 locks, 0 moveable bridges)
	Middlewich Bottom Lock No 74. Descended Middlewich flight of 3 locks (fall of 32 feet 7 inches)	0.12 miles, 3 locks, 0 moveable bridges (total 13.50 miles, 7 locks, 0 moveable bridges)
	Middlewich. Bridge No 172. Middlewich Town Centre.	0.15 miles, 0 locks, 0 moveable bridges (total 13.65 miles, 7 locks, 0 moveable bridges)
	Middlewich Winding Hole.	0.12 miles, 0 locks, 0 moveable bridges (total 13.77 miles, 7 locks, 0 moveable bridges)
	Middlewich Big Lock.	0.18 miles, 0 locks, 0 moveable bridges (total 13.95 miles, 7 locks, 0 moveable bridges)
	Facilities: water point	
	Big Lock Footbridge No 172A.	0.01 miles, 1 lock, 0 moveable bridges (total 13.95 miles, 8 locks, 0 moveable bridges)
	Harbutt's Field Winding Hole.	0.14 miles, 0 locks, 0 moveable bridges (total 14.10 miles, 8 locks, 0 moveable bridges)
	Croxton Lane Bridge No 173.	0.23 miles, 0 locks, 0 moveable bridges (total 14.32 miles, 8 locks, 0 moveable bridges)
	Croxton Aqueduct. River Dane Crossing.	0.12 miles, 0 locks, 0 moveable bridges (total 14.45 miles, 8 locks, 0 moveable bridges)
	Flint Mill Bridge No 175.	0.17 miles, 0 locks, 0 moveable bridges (total 14.62 miles, 8 locks, 0 moveable bridges)
	Croxton Winding Hole (flash).	0.14 miles, 0 locks, 0 moveable bridges (total 14.76 miles, 8 locks, 0 moveable bridges)
	Bramble Cuttings.	0.45 miles, 0 locks, 0 moveable bridges (total 15.20 miles, 8 locks, 0 moveable bridges)
	Hell's Kitchen Bridge No 176.	0.08 miles, 0 locks, 0 moveable bridges (total 15.28 miles, 8 locks, 0 moveable bridges)
	Murder Bridge No 177.	0.59 miles, 0 locks, 0 moveable bridges (total 15.87 miles, 8 locks, 0 moveable bridges)
	Sheepsgreen Pipe Bridge.	0.49 miles, 0 locks, 0 moveable bridges (total 16.36 miles, 8 locks, 0 moveable bridges)
	Richardson's Bridge No 178.	0.10 miles, 0 locks, 0 moveable bridges (total 16.46 miles, 8 locks, 0 moveable bridges)

	Lodge Bridge No 179. Also called Whatcroft Hall Bridge.	0.39 miles, 0 locks, 0 moveable bridges (total 16.85 miles, 8 locks, 0 moveable bridges)
	Railway Bridge No 180A.	0.57 miles, 0 locks, 0 moveable bridges (total 17.42 miles, 8 locks, 0 moveable bridges)
	Whatcroft Winding Hole (flash).	0.21 miles, 0 locks, 0 moveable bridges (total 17.63 miles, 8 locks, 0 moveable bridges)
	Higgins Lane Winding Hole (flash).	0.36 miles, 0 locks, 0 moveable bridges (total 17.99 miles, 8 locks, 0 moveable bridges)
	Billinge Green Flash.	0.03 miles, 0 locks, 0 moveable bridges (total 18.02 miles, 8 locks, 0 moveable bridges)
	Billinge Green Bridge No 181.	0.22 miles, 0 locks, 0 moveable bridges (total 18.25 miles, 8 locks, 0 moveable bridges)
	Billinge Green Pipe Bridge.	0.17 miles, 0 locks, 0 moveable bridges (total 18.42 miles, 8 locks, 0 moveable bridges)
	Orchard Marina. Bridge No 182.	0.22 miles, 0 locks, 0 moveable bridges (total 18.64 miles, 8 locks, 0 moveable bridges)
	Rudheath Pipe Bridge.	0.04 miles, 0 locks, 0 moveable bridges (total 18.68 miles, 8 locks, 0 moveable bridges)
	Mort's Bridge No 182.	0.03 miles, 0 locks, 0 moveable bridges (total 18.71 miles, 8 locks, 0 moveable bridges)
	Northwich Bypass Bridge No 182A.	0.30 miles, 0 locks, 0 moveable bridges (total 19.01 miles, 8 locks, 0 moveable bridges)
	School Lane Bridge No 183.	0.05 miles, 0 locks, 0 moveable bridges (total 19.06 miles, 8 locks, 0 moveable bridges)
	Broken Cross Bridge No 184.	0.19 miles, 0 locks, 0 moveable bridges (total 19.25 miles, 8 locks, 0 moveable bridges)
	Griffiths Bridge No 185.	0.25 miles, 0 locks, 0 moveable bridges (total 19.50 miles, 8 locks, 0 moveable bridges)
	ICI Works Bridge No 186.	0.18 miles, 0 locks, 0 moveable bridges (total 19.68 miles, 8 locks, 0 moveable bridges)
	Northwich Chemical Works.	0.28 miles, 0 locks, 0 moveable bridges (total 19.96 miles, 8 locks, 0 moveable bridges)

Total distance is 19.96 miles and 8 locks. There are at least 4 small aqueducts or underbridges.

Made up of 16.83 miles of narrow canals; 3.12 miles of broad canals; 8 narrow locks.



E Chemical toilet disposal P Pump-out facility (non-boatyard) R Rubbish disposal W Water point

Narrow Canals Broad Canals Commercial Waterways Small Rivers

Large Rivers Tidal Rivers Seaways

Virtual cruise Show today as a virtual cruise. Broadband recommended














Second day of trip Go to day













[1](#) [2](#) [3](#) [4](#) [5](#) [6](#) [7](#)

You will be travelling from Northwich Chemical Works to Seamon's Moss Bridge No 29, which is 25.62 miles and 1 locks

















This is 8 hours 59 minutes travelling















Trent and Mersey Canal (Main Line - Middlewich to Preston Brook)









	Basin Bridge No 188.	0.12 miles, 0 locks, 0 moveable bridges (total 0.12 miles, 0 locks, 0 moveable bridges)
	Manchester Road Bridge No 189. Wincham Wharf, Lostock Gralam.	0.07 miles, 0 locks, 0 moveable bridges (total 0.19 miles, 0 locks, 0 moveable bridges)
	Wincham Brook Aqueduct No 190.	0.07 miles, 0 locks, 0 moveable bridges (total 0.26 miles, 0 locks, 0 moveable bridges)
	Wincham Winding Hole.	0.20 miles, 0 locks, 0 moveable bridges (total 0.46 miles, 0 locks, 0 moveable bridges)
	Wincham Footbridge No 191.	0.31 miles, 0 locks, 0 moveable bridges (total 0.77 miles, 0 locks, 0 moveable bridges)
	Wincham Hotel Bridge No 192.	0.20 miles, 0 locks, 0 moveable bridges (total 0.98 miles, 0 locks, 0 moveable bridges)
	Marston Bridge No 193. Lion Salt Works.	0.31 miles, 0 locks, 0 moveable bridges (total 1.29 miles, 0 locks, 0 moveable bridges)
	Marbury Hall Bridge No 196.	1.10 miles, 0 locks, 0 moveable bridges (total 2.39 miles, 0 locks, 0 moveable bridges)
	Marbury Hall Pipe Bridge.	0.06 miles, 0 locks, 0 moveable bridges (total 2.45 miles, 0 locks, 0 moveable bridges)
	Clare Cruisers Bridge No 198A.	0.46 miles, 0 locks, 0 moveable bridges (total 2.91 miles, 0 locks, 0 moveable bridges)
	Anderton Services.	0.02 miles, 0 locks, 0 moveable bridges (total 2.93 miles, 0 locks, 0 moveable bridges)
	The Paint Shed Moorings. Paintwork can be done here.	0.06 miles, 0 locks, 0 moveable bridges (total 2.99 miles, 0 locks, 0 moveable bridges)
	Anderton Marina. Bridge No 198.	0.04 miles, 0 locks, 0 moveable bridges (total 3.03 miles, 0 locks, 0 moveable bridges)
	Common Turn Bridge No 198.	0.07 miles, 0 locks, 0 moveable bridges (total 3.11 miles, 0 locks, 0 moveable bridges)
	Old Check Office Bridge No 199.	0.14 miles, 0 locks, 0 moveable bridges (total 3.25 miles, 0 locks, 0 moveable bridges)
	Anderton Winding Hole.	0.16 miles, 0 locks, 0 moveable bridges (total 3.41 miles, 0 locks, 0 moveable bridges)

	Anderton Lift (Trent and Mersey). Connection to River Weaver via the lift. Shops in Anderton.	0.08 miles, 0 locks, 0 moveable bridges (total 3.49 miles, 0 locks, 0 moveable bridges)
	Anderton Footbridge.	0.02 miles, 0 locks, 0 moveable bridges (total 3.51 miles, 0 locks, 0 moveable bridges)
	Soot Hill Bridge No 200.	0.28 miles, 0 locks, 0 moveable bridges (total 3.79 miles, 0 locks, 0 moveable bridges)
	Anderton First Pipe Bridge.	0.01 miles, 0 locks, 0 moveable bridges (total 3.80 miles, 0 locks, 0 moveable bridges)
	Anderton Second Pipe Bridge.	0.01 miles, 0 locks, 0 moveable bridges (total 3.81 miles, 0 locks, 0 moveable bridges)
	Bestway Footbridge No 201.	0.18 miles, 0 locks, 0 moveable bridges (total 3.99 miles, 0 locks, 0 moveable bridges)
	Barnton Road Bridge.	0.24 miles, 0 locks, 0 moveable bridges (total 4.23 miles, 0 locks, 0 moveable bridges)
	Barnton Tunnel (East end).	0.06 miles, 0 locks, 0 moveable bridges (total 4.29 miles, 0 locks, 0 moveable bridges)
	Barnton Tunnel (West end). Passed through Barnton Tunnel (572 yards)	0.33 miles, 0 locks, 0 moveable bridges (total 4.62 miles, 0 locks, 0 moveable bridges)
	Winding Hole between Barnton and Saltersford Tunnels.	0.13 miles, 0 locks, 0 moveable bridges (total 4.74 miles, 0 locks, 0 moveable bridges)
	Saltersford Tunnel (East end).	0.07 miles, 0 locks, 0 moveable bridges (total 4.81 miles, 0 locks, 0 moveable bridges)
	Saltersford Tunnel (West end). Passed through Saltersford Tunnel (424 yards)	0.24 miles, 0 locks, 0 moveable bridges (total 5.06 miles, 0 locks, 0 moveable bridges)
	Cul de Sac Bridge No 204.	0.18 miles, 0 locks, 0 moveable bridges (total 5.23 miles, 0 locks, 0 moveable bridges)
	Bradley Meadow Aqueduct 205.	0.27 miles, 0 locks, 0 moveable bridges (total 5.50 miles, 0 locks, 0 moveable bridges)
	Bradley Meadow Bridge No 206.	0.25 miles, 0 locks, 0 moveable bridges (total 5.76 miles, 0 locks, 0 moveable bridges)
	Valley Farm Pipe Bridge.	0.38 miles, 0 locks, 0 moveable bridges (total 6.13 miles, 0 locks, 0 moveable bridges)
	Taylor's Bridge No 207.	0.05 miles, 0 locks, 0 moveable bridges (total 6.18 miles, 0 locks, 0 moveable bridges)

	Willow Green Bridge No 208.	0.30 miles, 0 locks, 0 moveable bridges	(total 6.48 miles, 0 locks, 0 moveable bridges)
	Acton Bridge No 209. A49 road.	0.18 miles, 0 locks, 0 moveable bridges	(total 6.66 miles, 0 locks, 0 moveable bridges)
	Ryan's Bridge No 210.	0.13 miles, 0 locks, 0 moveable bridges	(total 6.79 miles, 0 locks, 0 moveable bridges)
	Bartington Winding Hole.	0.19 miles, 0 locks, 0 moveable bridges	(total 6.98 miles, 0 locks, 0 moveable bridges)
	Dutton Horse Bridge No 211.	0.54 miles, 0 locks, 0 moveable bridges	(total 7.52 miles, 0 locks, 0 moveable bridges)
	Dutton Wharf Bridge No 212.	0.54 miles, 0 locks, 0 moveable bridges	(total 8.06 miles, 0 locks, 0 moveable bridges)
	Lodge Lane Bridge No 213.	0.26 miles, 0 locks, 0 moveable bridges	(total 8.32 miles, 0 locks, 0 moveable bridges)
	Dutton Stop Lock No 76.	0.84 miles, 0 locks, 0 moveable bridges	(total 9.16 miles, 0 locks, 0 moveable bridges)
	Preston Brook Tunnel (South end).	0.10 miles, 1 lock, 0 moveable bridges	(total 9.25 miles, 1 lock, 0 moveable bridges)
	Preston Brook Tunnel (North end). Passed through Preston Brook Tunnel (1239 yards)	0.70 miles, 0 locks, 0 moveable bridges	(total 9.96 miles, 1 lock, 0 moveable bridges)
	Preston Brook. Junction of Trent and Mersey Canal and Bridgewater Canal (Preston Brook Branch) - immediately north of Preston Brook Tunnel.	0.01 miles, 0 locks, 0 moveable bridges	(total 9.97 miles, 1 lock, 0 moveable bridges)
Continue onto <i>Bridgewater Canal (Preston Brook Branch)</i>			
	Preston Brook Bridge No 1.	0.42 miles, 0 locks, 0 moveable bridges	(total 10.39 miles, 1 lock, 0 moveable bridges)
	Preston Brook Wharf.	0.07 miles, 0 locks, 0 moveable bridges	(total 10.46 miles, 1 lock, 0 moveable bridges)
	M56 Road Bridge.	0.21 miles, 0 locks, 0 moveable bridges	(total 10.66 miles, 1 lock, 0 moveable bridges)
	Preston Brook - Waters Meeting. Junction with Bridgewater Canal.	0.04 miles, 0 locks, 0 moveable bridges	(total 10.71 miles, 1 lock, 0 moveable bridges)
	Facilities: chemical toilet disposal, rubbish disposal and water point		
Turn onto <i>Bridgewater Canal (Main Line)</i>			

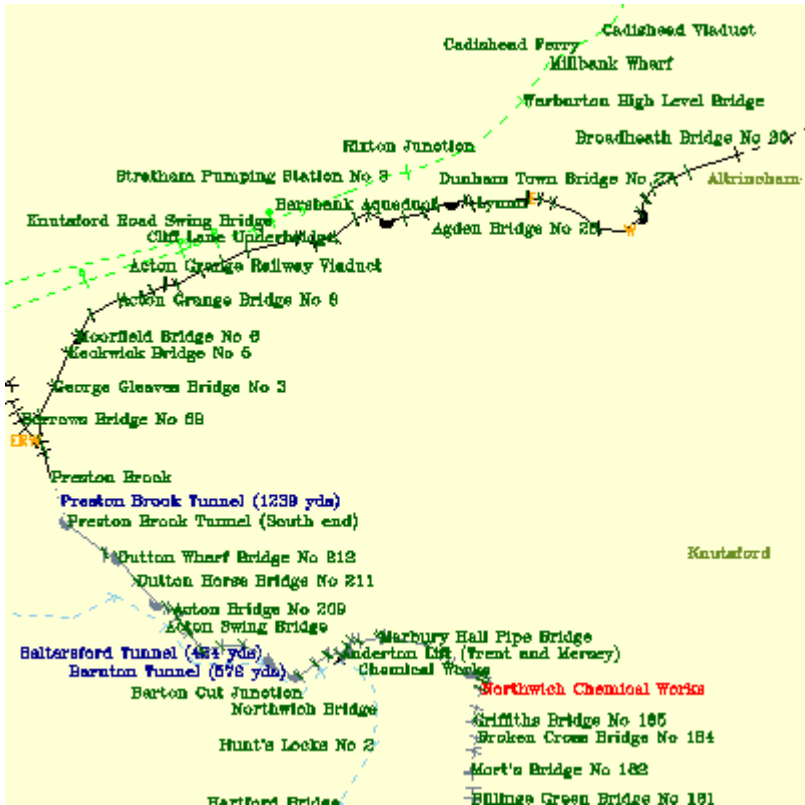
	Red Brow Underbridge.	0.40 miles, 0 locks, 0 moveable bridges	(total 11.11 miles, 1 lock, 0 moveable bridges)
	This is the most westerly point on your route		
	George Gleaves Bridge No 3.	0.56 miles, 0 locks, 0 moveable bridges	(total 11.67 miles, 1 lock, 0 moveable bridges)
	Keckwick Bridge No 5. A558 Road Bridge crosses just north of here.	0.64 miles, 0 locks, 0 moveable bridges	(total 12.31 miles, 1 lock, 0 moveable bridges)
	Moorfield Bridge No 6.	0.30 miles, 0 locks, 0 moveable bridges	(total 12.61 miles, 1 lock, 0 moveable bridges)
	Moore Bridge No 7.	0.50 miles, 0 locks, 0 moveable bridges	(total 13.11 miles, 1 lock, 0 moveable bridges)
	Acton Grange Bridge No 8.	0.50 miles, 0 locks, 0 moveable bridges	(total 13.61 miles, 1 lock, 0 moveable bridges)
	Chester Road Bridge No 10. A56 Road Bridge, underbridge and wharf.	0.40 miles, 0 locks, 0 moveable bridges	(total 14.01 miles, 1 lock, 0 moveable bridges)
	Walton Bridge No 11.	0.20 miles, 0 locks, 0 moveable bridges	(total 14.21 miles, 1 lock, 0 moveable bridges)
	Walton Lea Bridge No 12.	0.30 miles, 0 locks, 0 moveable bridges	(total 14.51 miles, 1 lock, 0 moveable bridges)
	Hough's Bridge No 13. Lower Walton.	0.20 miles, 0 locks, 0 moveable bridges	(total 14.71 miles, 1 lock, 0 moveable bridges)
	Red Lane Bridge No 14.	0.50 miles, 0 locks, 0 moveable bridges	(total 15.21 miles, 1 lock, 0 moveable bridges)
	Stockton Quay Bridge No 15. London Road Bridge. Wharf and Warehouse.	0.40 miles, 0 locks, 0 moveable bridges	(total 15.61 miles, 1 lock, 0 moveable bridges)
	Stockton Heath. Lumb Brook Underbridge.	0.51 miles, 0 locks, 0 moveable bridges	(total 16.13 miles, 1 lock, 0 moveable bridges)
	Stanny Lunt Bridge No 16.	0.99 miles, 0 locks, 0 moveable bridges	(total 17.11 miles, 1 lock, 0 moveable bridges)
	Grappenhall Bridge No 17.	0.40 miles, 0 locks, 0 moveable bridges	(total 17.51 miles, 1 lock, 0 moveable bridges)
	Cliff Lane Underbridge. Knutsford Road Bridge No 18.	0.30 miles, 0 locks, 0 moveable bridges	(total 17.81 miles, 1 lock, 0 moveable bridges)

	Pickering's Bridge No 19.	0.50 miles, 0 locks, 0 moveable bridges	(total 18.31 miles, 1 lock, 0 moveable bridges)
	Thelwall Underbridge.	0.30 miles, 0 locks, 0 moveable bridges	(total 18.61 miles, 1 lock, 0 moveable bridges)
	Thelwall Winding Hole.	0.30 miles, 0 locks, 0 moveable bridges	(total 18.92 miles, 1 lock, 0 moveable bridges)
	M6 Thelwall Viaduct.	0.28 miles, 0 locks, 0 moveable bridges	(total 19.20 miles, 1 lock, 0 moveable bridges)
	Ditchfield Bridge No 21. A56 road.	0.32 miles, 0 locks, 0 moveable bridges	(total 19.51 miles, 1 lock, 0 moveable bridges)
	Barsbank Aqueduct.	0.30 miles, 0 locks, 0 moveable bridges	(total 19.81 miles, 1 lock, 0 moveable bridges)
	Lymm Winding Hole.	0.24 miles, 0 locks, 0 moveable bridges	(total 20.06 miles, 1 lock, 0 moveable bridges)
	Brookfield Bridge No 22.	0.23 miles, 0 locks, 0 moveable bridges	(total 20.29 miles, 1 lock, 0 moveable bridges)
	Whitborough Aqueduct No 22A.	0.14 miles, 0 locks, 0 moveable bridges	(total 20.43 miles, 1 lock, 0 moveable bridges)
	Lymm. Bridge No 23.	0.08 miles, 0 locks, 0 moveable bridges	(total 20.52 miles, 1 lock, 0 moveable bridges)
	Oughtringham Bridge No 24. Also called Lloyd Bridge.	0.80 miles, 0 locks, 0 moveable bridges	(total 21.32 miles, 1 lock, 0 moveable bridges)
	Facilities: chemical toilet disposal		
	Grantham's Bridge No 25.	0.40 miles, 0 locks, 0 moveable bridges	(total 21.72 miles, 1 lock, 0 moveable bridges)
	Burford Lane Underbridge.	0.10 miles, 0 locks, 0 moveable bridges	(total 21.82 miles, 1 lock, 0 moveable bridges)
	Warrington Lane Wharf.	0.48 miles, 0 locks, 0 moveable bridges	(total 22.30 miles, 1 lock, 0 moveable bridges)
	Agden Bridge No 26.	0.42 miles, 0 locks, 0 moveable bridges	(total 22.72 miles, 1 lock, 0 moveable bridges)
	The Old Number 3.	0.41 miles, 0 locks, 0 moveable bridges	(total 23.12 miles, 1 lock, 0 moveable bridges)

	Facilities: water point	
	Little Bollington Winding Hole.	0.34 miles, 0 locks, 0 moveable bridges (total 23.47 miles, 1 lock, 0 moveable bridges)
	Bollington Underbridge.	0.05 miles, 0 locks, 0 moveable bridges (total 23.52 miles, 1 lock, 0 moveable bridges)
	River Bollin Aqueduct.	0.30 miles, 0 locks, 0 moveable bridges (total 23.82 miles, 1 lock, 0 moveable bridges)
	Dunham Woodhouse Underbridge.	0.18 miles, 0 locks, 0 moveable bridges (total 23.99 miles, 1 lock, 0 moveable bridges)
	Dunham Town Bridge No 27.	0.32 miles, 0 locks, 0 moveable bridges (total 24.32 miles, 1 lock, 0 moveable bridges)
	Dunham School Bridge No 28.	0.40 miles, 0 locks, 0 moveable bridges (total 24.72 miles, 1 lock, 0 moveable bridges)
	Seamon's Moss Bridge No 29.	0.90 miles, 0 locks, 0 moveable bridges (total 25.62 miles, 1 lock, 0 moveable bridges)

Total distance is 25.62 miles and 1 lock. There are at least 12 small aqueducts or underbridges and 3 tunnels.

Made up of 9.97 miles of narrow canals; 15.65 miles of broad canals; 1 narrow lock.



E Chemical toilet disposal P Pump-out facility (non-boatyard) R Rubbish disposal W Water point

Narrow Canals Broad Canals Commercial Waterways Small Rivers

Large Rivers Tidal Rivers Seaways

[Virtual cruise](#) Show today as a virtual cruise. Broadband recommended

Third day of trip Go to day


[1](#) [2](#) [3](#) [4](#) [5](#) [6](#) [7](#)

You will be travelling from Seamon's Moss Bridge No 29 to Fairfield Lock No 17, which is 13.36 miles and 25 locks














This is 9 hours 15 minutes travelling

Bridgewater Canal (Main Line)

	Broadheath Bridge No 30. A56 road.	0.90 miles, 0 locks, 0 moveable (total 0.90 miles, 0 locks, 0 moveable bridges)
	Railway Bridge No 32. Stockport Line.	0.50 miles, 0 locks, 0 moveable (total 1.40 miles, 0 locks, 0 moveable bridges)
	Timperley. Bridge No 33.	0.22 miles, 0 locks, 0 moveable (total 1.62 miles, 0 locks, 0 moveable bridges)
	Marsland Bridge No 34.	0.98 miles, 0 locks, 0 moveable (total 2.60 miles, 0 locks, 0 moveable bridges)
	Sale Bridge No 35.	0.60 miles, 0 locks, 0 moveable (total 3.20 miles, 0 locks, 0 moveable bridges)
	Sale. Sale Wharf.	0.08 miles, 0 locks, 0 moveable (total 3.28 miles, 0 locks, 0 moveable bridges)
	Dane Road Bridge No 36. Dr White's Bridge.	0.42 miles, 0 locks, 0 moveable (total 3.70 miles, 0 locks, 0 moveable bridges)
	M60 Motorway Bridge No 37.	0.28 miles, 0 locks, 0 moveable (total 3.99 miles, 0 locks, 0 moveable bridges)
	Barfoot. Aqueduct over River Mersey.	0.14 miles, 0 locks, 0 moveable (total 4.13 miles, 0 locks, 0 moveable bridges)
	Hawthorn Lane Aqueduct.	0.27 miles, 0 locks, 0 moveable (total 4.40 miles, 0 locks, 0 moveable bridges)
	Edge Lane Bridge No 38.	0.30 miles, 0 locks, 0 moveable (total 4.70 miles, 0 locks, 0 moveable bridges)
	Longford Bridge No 39.	0.50 miles, 0 locks, 0 moveable (total 5.20 miles, 0 locks, 0 moveable bridges)
	Stretford - Waters Meeting. Junction of Bridgewater Canal Main Line and Stretford and Leigh Branch.	0.50 miles, 0 locks, 0 moveable (total 5.70 miles, 0 locks, 0 moveable bridges)
	Railway Bridge No 92 and Associated Footbridge.	0.24 miles, 0 locks, 0 moveable (total 5.94 miles, 0 locks, 0 moveable bridges)
	Euroterminal Bridge No 93.	0.14 miles, 0 locks, 0 moveable (total 6.08 miles, 0 locks, 0 moveable bridges)
	Euroterminal First Bridge.	0.13 miles, 0 locks, 0 moveable (total 6.21 miles, 0 locks, 0 moveable bridges)
	Warwick Road Bridge No 93.	0.49 miles, 0 locks, 0 moveable (total 6.70 miles, 0 locks, 0 moveable bridges)

	Manchester United Football Ground "Old Trafford".	0.07 miles, 0 locks, 0 moveable (total 6.78 miles, 0 locks, 0 moveable bridges)
	Sir Matt Busby Way No 94.	0.07 miles, 0 locks, 0 moveable (total 6.85 miles, 0 locks, 0 moveable bridges)
	Trafford Road Bridge No 95.	0.16 miles, 0 locks, 0 moveable (total 7.01 miles, 0 locks, 0 moveable bridges)
	Trafford Road Bridge No 95A.	0.03 miles, 0 locks, 0 moveable (total 7.04 miles, 0 locks, 0 moveable bridges)
	Throsle Nest Bridge No 95B.	0.03 miles, 0 locks, 0 moveable (total 7.06 miles, 0 locks, 0 moveable bridges)
	Metrolink or Light Railway Bridge No 96.	0.30 miles, 0 locks, 0 moveable (total 7.37 miles, 0 locks, 0 moveable bridges)
	Pomona Lock Branch Junction. Junction of Bridgewater Canal and Branch to Manchester Ship Canal.	0 miles, 0 locks, 0 moveable (total 7.37 miles, 0 locks, 0 moveable bridges)
	Hulme Hall Road Bridge No 99.	0.34 miles, 0 locks, 0 moveable (total 7.71 miles, 0 locks, 0 moveable bridges)
	Railway Bridge No 98.	0.05 miles, 0 locks, 0 moveable (total 7.76 miles, 0 locks, 0 moveable bridges)
	Cornbrook Road Bridge No 97.	0.13 miles, 0 locks, 0 moveable (total 7.90 miles, 0 locks, 0 moveable bridges)
	Railway Bridge 98.	0.13 miles, 0 locks, 0 moveable (total 8.03 miles, 0 locks, 0 moveable bridges)
	Hulme Locks Branch Junction - Bridgewater Canal. Branch closed.	0.17 miles, 0 locks, 0 moveable (total 8.20 miles, 0 locks, 0 moveable bridges)
	Egerton Street Bridge No 100.	0.04 miles, 0 locks, 0 moveable (total 8.25 miles, 0 locks, 0 moveable bridges)
	Footbridge No 100A.	0.12 miles, 0 locks, 0 moveable (total 8.37 miles, 0 locks, 0 moveable bridges)
	Junction with Potato Wharf Arm.	0.01 miles, 0 locks, 0 moveable (total 8.38 miles, 0 locks, 0 moveable bridges)
	Junction with Staffordshire, Kenworthy and other Arms.	0.09 miles, 0 locks, 0 moveable (total 8.47 miles, 0 locks, 0 moveable bridges)
	Merchants Footbridge No 100B.	0.02 miles, 0 locks, 0 moveable (total 8.49 miles, 0 locks, 0 moveable bridges)

	Castlefield Junction. Junction of Bridgewater and Rochdale Canals.	0.01 miles, 0 locks, 0 moveable (total 8.50 miles, 0 locks, 0 moveable bridges bridges)
	Bear left onto <i>Rochdale Canal</i>	
	Castle Street Bridge.	0.02 miles, 0 locks, 0 moveable (total 8.52 miles, 0 locks, 0 moveable bridges bridges)
	Dukes Lock No 92.	0.01 miles, 0 locks, 0 moveable (total 8.53 miles, 0 locks, 0 moveable bridges bridges)
	Dukes Lock Footbridge.	0.05 miles, 1 lock, 0 moveable (total 8.58 miles, 1 lock, 0 moveable bridges bridges)
	Deansgate Railway Bridge.	0.05 miles, 0 locks, 0 moveable (total 8.64 miles, 1 lock, 0 moveable bridges bridges)
	Deansgate Tunnel.	0.08 miles, 0 locks, 0 moveable (total 8.72 miles, 1 lock, 0 moveable bridges bridges)
	Tunnel Lock No 91. Also called Deansgate Lock.	0.03 miles, 0 locks, 0 moveable (total 8.74 miles, 1 lock, 0 moveable bridges bridges)
	Albion Mills Lock No 90.	0.09 miles, 1 lock, 0 moveable (total 8.84 miles, 2 locks, 0 moveable bridges bridges)
	Albion Street Bridge.	0.03 miles, 1 lock, 0 moveable (total 8.86 miles, 3 locks, 0 moveable bridges bridges)
	Tib Lock No 89.	0.09 miles, 0 locks, 0 moveable (total 8.95 miles, 3 locks, 0 moveable bridges bridges)
	Tib Basin.	0.02 miles, 1 lock, 0 moveable (total 8.98 miles, 4 locks, 0 moveable bridges bridges)
	Oxford Street Bridge.	0.17 miles, 0 locks, 0 moveable (total 9.15 miles, 4 locks, 0 moveable bridges bridges)
	Oxford Road Lock No 88.	0.02 miles, 0 locks, 0 moveable (total 9.17 miles, 4 locks, 0 moveable bridges bridges)
	Princess Street Bridge.	0.13 miles, 1 lock, 0 moveable (total 9.30 miles, 5 locks, 0 moveable bridges bridges)
	David Street Lock No 87. Also known as Princess Street Lock.	0.02 miles, 0 locks, 0 moveable (total 9.32 miles, 5 locks, 0 moveable bridges bridges)
	Sackville Street Bridge.	0.06 miles, 1 lock, 0 moveable (total 9.39 miles, 6 locks, 0 moveable bridges bridges)
	Chorlton Street Bridge.	0.06 miles, 0 locks, 0 moveable (total 9.45 miles, 6 locks, 0 moveable bridges bridges)

	Chorlton Street Lock No 86.	0.02 miles, 0 locks, 0 moveable (total 9.47 miles, 6 locks, 0 moveable bridges)
	Minshull Street Bridge.	0.05 miles, 1 lock, 0 moveable (total 9.52 miles, 7 locks, 0 moveable bridges)
	Aytoun Street Bridge.	0.04 miles, 0 locks, 0 moveable (total 9.56 miles, 7 locks, 0 moveable bridges)
	Piccadilly Lock No 85.	0.06 miles, 0 locks, 0 moveable (total 9.63 miles, 7 locks, 0 moveable bridges)
	Piccadilly Bridge.	0 miles, 1 lock, 0 moveable (total 9.63 miles, 8 locks, 0 moveable bridges)
	Dale Street Bridge.	0.05 miles, 0 locks, 0 moveable (total 9.68 miles, 8 locks, 0 moveable bridges)
	Dale Street Lock No 84.	0.02 miles, 0 locks, 0 moveable (total 9.70 miles, 8 locks, 0 moveable bridges)
	Ducie Street Junction. Junction of Rochdale and Ashton Canals.	0.05 miles, 1 lock, 0 moveable (total 9.75 miles, 9 locks, 0 moveable bridges)
	Facilities: glass recycling, paper recycling and tin can recycling	
Turn onto <i>Ashton Canal</i>		
	Great Ancoats Street Bridge No 1. A665 road.	0.37 miles, 0 locks, 0 moveable (total 10.13 miles, 9 locks, 0 moveable bridges)
	Ancoats Bottom Lock No 1.	0.03 miles, 0 locks, 0 moveable (total 10.15 miles, 9 locks, 0 moveable bridges)
	Facilities: rubbish disposal and water point	
	Junction with Closed Islington Branch.	0.03 miles, 1 lock, 0 moveable (total 10.18 miles, 10 locks, 0 moveable bridges)
	Ancoats Lock No 2.	0.02 miles, 0 locks, 0 moveable (total 10.20 miles, 10 locks, 0 moveable bridges)
	Ancoats Top Lock No 3. Ascended Ancoats flight of 3 locks	0.05 miles, 1 lock, 0 moveable (total 10.25 miles, 11 locks, 0 moveable bridges)
	Carruthers Street Bridge No 4.	0.15 miles, 1 lock, 0 moveable (total 10.40 miles, 12 locks, 0 moveable bridges)
	Beswick Street Bridge No 5.	0.12 miles, 0 locks, 0 moveable (total 10.52 miles, 12 locks, 0 moveable bridges)



New Viaduct Street Bridge No 7.

0.46 miles, 0 locks, 0 moveable (total 10.98 miles, 12 locks, 0
bridges moveable bridges)

Beswick Bottom Lock No 4.

0.07 miles, 0 locks, 0 moveable (total 11.05 miles, 12 locks, 0
bridges moveable bridges)

Beswick Lock No 5.

0.05 miles, 1 lock, 0 moveable (total 11.10 miles, 13 locks, 0
bridges moveable bridges)

Forge Lane Bridge No 8.

0.14 miles, 1 lock, 0 moveable (total 11.25 miles, 14 locks, 0
bridges moveable bridges)

Beswick Lock No 6.

0.02 miles, 0 locks, 0 moveable (total 11.27 miles, 14 locks, 0
bridges moveable bridges)

Beswick Top Lock No 7.

0.06 miles, 1 lock, 0 moveable (total 11.33 miles, 15 locks, 0
bridges moveable bridges)

Ascended Beswick flight of 4 locks (rise of 38 feet 7 inches)

This is the most northerly point on your route

Clayton Bottom Lock No 8.

0.42 miles, 1 lock, 0 moveable (total 11.75 miles, 16 locks, 0
bridges moveable bridges)

Clayton Lock No 9.

0.19 miles, 1 lock, 0 moveable (total 11.94 miles, 17 locks, 0
bridges moveable bridges)

Clayton Lock No 10.

0.01 miles, 1 lock, 0 moveable (total 11.95 miles, 18 locks, 0
bridges moveable bridges)

Clayton Junction.

Junction with the closed Stockport Branch.

0.20 miles, 1 lock, 0 moveable (total 12.15 miles, 19 locks, 0
bridges moveable bridges)

Clayton Lock No 11.

0.07 miles, 0 locks, 0 moveable (total 12.22 miles, 19 locks, 0
bridges moveable bridges)

Clayton Lock No 12.

0.13 miles, 1 lock, 0 moveable (total 12.35 miles, 20 locks, 0
bridges moveable bridges)

Clayton Lock No 13.

0.21 miles, 1 lock, 0 moveable (total 12.55 miles, 21 locks, 0
bridges moveable bridges)

Clayton Lock No 14.

0.10 miles, 1 lock, 0 moveable (total 12.66 miles, 22 locks, 0
bridges moveable bridges)

Clayton Lock No 15.

0.05 miles, 1 lock, 0 moveable (total 12.70 miles, 23 locks, 0
bridges moveable bridges)

Edge Lane Bridge No 13.

0.04 miles, 1 lock, 0 moveable (total 12.74 miles, 24 locks, 0
bridges moveable bridges)



Clayton Top Lock No 16.
Ascended Clayton flight of 9 locks

Droylsden Footbridge.

Droylsden Swing Bridge No 14.
handcuff key needed to operate the bridge

Fairfield Swing Bridge No 15.
handcuff key needed to operate the bridge

Fairfield Lock No 17.

0.01 miles, 0 locks, 0 moveable (total 12.75 miles, 24 locks, 0 bridges moveable bridges)

0.21 miles, 1 lock, 0 moveable (total 12.96 miles, 25 locks, 0 bridges moveable bridges)

0 miles, 0 locks, 0 moveable (total 12.96 miles, 25 locks, 0 bridges moveable bridges)

0.21 miles, 0 locks, 1 moveable (total 13.17 miles, 25 locks, 1 bridge moveable bridge)

0.19 miles, 0 locks, 1 moveable (total 13.36 miles, 25 locks, 2 bridge moveable bridges)

Total distance is 13.36 miles and 25 locks. There are at least 2 moveable bridges and 2 small aqueducts or underbridges.

Made up of 3.61 miles of narrow canals; 9.75 miles of broad canals; 16 narrow locks; 9 broad locks.



E Chemical toilet disposal P Pump-out facility (non-boatyard) R Rubbish disposal W Water point

Narrow Canals Broad Canals Commercial Waterways Small Rivers

Large Rivers Tidal Rivers Seaways

Virtual cruise Show today as a virtual cruise. Broadband recommended










Fourth day of trip Go to day









1 2 3 4 5 6 7

You will be travelling from Fairfield Lock No 17 to Braddocks Bridge No 19, which is 16.02 miles and 18 locks

This is 9 hours 12 minutes travelling

Ashton Canal

	Fairfield Top Lock No 18.	0.16 miles, 1 lock, 0 moveable bridges (total 0.16 miles, 1 lock, 0 moveable bridges)
	Fairfield Junction. Junction with the closed Hollinwood Branch.	0.03 miles, 1 lock, 0 moveable bridges (total 0.19 miles, 2 locks, 0 moveable bridges)
	Facilities: chemical toilet disposal and water point	
	Audenshaw Bridge No 21. This is an extremely low bridge - take care.	0.72 miles, 0 locks, 0 moveable bridges (total 0.91 miles, 2 locks, 0 moveable bridges)
	Guide Bridge Railway Station. Bridge No 26 (A6017 road).	0.88 miles, 0 locks, 0 moveable bridges (total 1.79 miles, 2 locks, 0 moveable bridges)
	Ashton-under-Lyne. Walk Mill Bridge No 28.	0.73 miles, 0 locks, 0 moveable bridges (total 2.52 miles, 2 locks, 0 moveable bridges)
	Dukinfield Junction. Portland Basin. Junction of Peak Forest and Ashton Canals.	0.17 miles, 0 locks, 0 moveable bridges (total 2.69 miles, 2 locks, 0 moveable bridges)
Turn sharp right onto Peak Forest Canal (Lower)		
	Dukinfield Lift Bridge No 1. windlass needed to operate the bridge	0.38 miles, 0 locks, 0 moveable bridges (total 3.07 miles, 2 locks, 0 moveable bridges)
	Dewsnap Railway Bridge.	0.44 miles, 0 locks, 1 moveable bridge (total 3.50 miles, 2 locks, 1 moveable bridge)

	Dukinfield Bridge No 2. B6169 road.	0.19 miles, 0 locks, 0 moveable bridges (total 3.69 miles, 2 locks, 1 moveable bridge)
	Dunkirk Farm Bridge No 4.	0.75 miles, 0 locks, 0 moveable bridges (total 4.44 miles, 2 locks, 1 moveable bridge)
	Hyde Bridge No 6. A57 Road Bridge, south of M67 bridge.	0.50 miles, 0 locks, 0 moveable bridges (total 4.94 miles, 2 locks, 1 moveable bridge)
	Captain Clarkes Bridge No 7.	0.88 miles, 0 locks, 0 moveable bridges (total 5.82 miles, 2 locks, 1 moveable bridge)
	Apethorne Bridge No 8.	0.13 miles, 0 locks, 0 moveable bridges (total 5.94 miles, 2 locks, 1 moveable bridge)
	Unity Mills Footbridge No 10.	0.63 miles, 0 locks, 0 moveable bridges (total 6.57 miles, 2 locks, 1 moveable bridge)
	Woodley Tunnel (North end).	0.41 miles, 0 locks, 0 moveable bridges (total 6.98 miles, 2 locks, 1 moveable bridge)
	Woodley Tunnel (South end). Passed through Woodley Tunnel (176 yards)	0.10 miles, 0 locks, 0 moveable bridges (total 7.08 miles, 2 locks, 1 moveable bridge)
	Leach Bridge No 13. Also called Gilbert Bank Bridge.	0.25 miles, 0 locks, 0 moveable bridges (total 7.33 miles, 2 locks, 1 moveable bridge)
	Top-O'-Th'-Hill Railway Bridge.	0.25 miles, 0 locks, 0 moveable bridges (total 7.58 miles, 2 locks, 1 moveable bridge)
	Romiley Road Bridge No 14.	0.25 miles, 0 locks, 0 moveable bridges (total 7.83 miles, 2 locks, 1 moveable bridge)
	Hatherlow Aqueduct. Over road.	0.25 miles, 0 locks, 0 moveable bridges (total 8.08 miles, 2 locks, 1 moveable bridge)
	Hyde Bank Tunnel (Northwest end) No 15.	0.88 miles, 0 locks, 0 moveable bridges (total 8.95 miles, 2 locks, 1 moveable bridge)
	Hyde Bank Tunnel (Southeast end). Passed through Hyde Bank Tunnel (308 yards)	0.18 miles, 0 locks, 0 moveable bridges (total 9.13 miles, 2 locks, 1 moveable bridge)
	Rosehill Cutting.	0.19 miles, 0 locks, 0 moveable bridges (total 9.32 miles, 2 locks, 1 moveable bridge)
	Marple Aqueduct. Over the River Goyt.	0.14 miles, 0 locks, 0 moveable bridges (total 9.45 miles, 2 locks, 1 moveable bridge)
	Marple Railway Bridge.	0.03 miles, 0 locks, 0 moveable bridges (total 9.48 miles, 2 locks, 1 moveable bridge)



Marple Bottom Lock Bridge No 16.

Marple Bottom Lock No 1.

Marple Lock No 2.

Marple Lock No 3.

Marple Lock No 4.

Marple Locks Railway Aqueduct.

Marple Lock No 5.

Marple Lock No 6.

Marple Lock No 7.

Marple Lock No 8.

Station Road Bridge No 17.

The bridge bisects the flight, eight locks are below it - eight locks above.

Marple Lock No 9.

This is the most easterly point on your route

Marple Lock No 10.

Marple Lock No 11.

Marple Lock No 12.

Possett Bridge No 18.

0.06 miles, 0 locks, 0 moveable (total 9.55 miles, 2 locks, 1 moveable
bridges bridge)

0.03 miles, 0 locks, 0 moveable (total 9.58 miles, 2 locks, 1 moveable
bridges bridge)

0.04 miles, 1 lock, 0 moveable (total 9.62 miles, 3 locks, 1 moveable
bridges bridge)

0.07 miles, 1 lock, 0 moveable (total 9.69 miles, 4 locks, 1 moveable
bridges bridge)

0.07 miles, 1 lock, 0 moveable (total 9.76 miles, 5 locks, 1 moveable
bridges bridge)

0.04 miles, 1 lock, 0 moveable (total 9.80 miles, 6 locks, 1 moveable
bridges bridge)

0.04 miles, 0 locks, 0 moveable (total 9.84 miles, 6 locks, 1 moveable
bridges bridge)

0.07 miles, 1 lock, 0 moveable (total 9.91 miles, 7 locks, 1 moveable
bridges bridge)

0.06 miles, 1 lock, 0 moveable (total 9.97 miles, 8 locks, 1 moveable
bridges bridge)

0.06 miles, 1 lock, 0 moveable (total 10.03 miles, 9 locks, 1 moveable
bridges bridge)

0.14 miles, 1 lock, 0 moveable (total 10.17 miles, 10 locks, 1
bridges moveable bridge)


















0.05 miles, 0 locks, 0 moveable (total 10.22 miles, 10 locks, 1
bridges moveable bridge)









0.03 miles, 1 lock, 0 moveable (total 10.25 miles, 11 locks, 1
bridges moveable bridge)

0.03 miles, 1 lock, 0 moveable (total 10.29 miles, 12 locks, 1
bridges moveable bridge)

0.07 miles, 1 lock, 0 moveable (total 10.36 miles, 13 locks, 1
bridges moveable bridge)

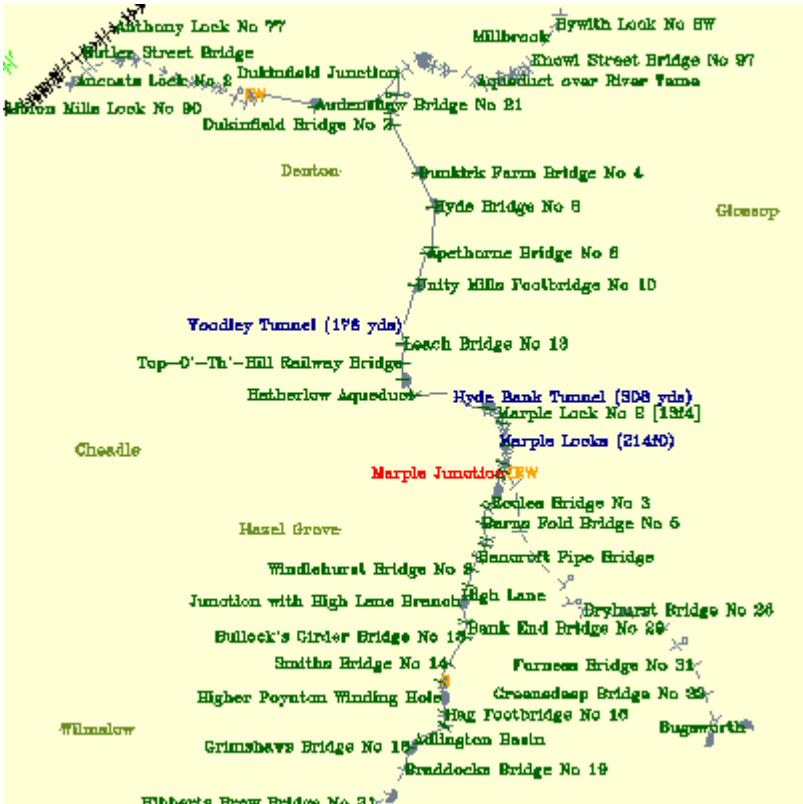
0.07 miles, 1 lock, 0 moveable (total 10.43 miles, 14 locks, 1
bridges moveable bridge)

	Marple Lock No 13.	0.03 miles, 0 locks, 0 moveable bridges (total 10.46 miles, 14 locks, 1 moveable bridge)
	Marple Lock No 14.	0.03 miles, 1 lock, 0 moveable bridges (total 10.49 miles, 15 locks, 1 moveable bridge)
	Marple Lock No 15.	0.03 miles, 1 lock, 0 moveable bridges (total 10.52 miles, 16 locks, 1 moveable bridge)
	Marple Top Lock Tail Bridge.	0.03 miles, 1 lock, 0 moveable bridges (total 10.55 miles, 17 locks, 1 moveable bridge)
	Marple Top Lock No 16.	0.02 miles, 0 locks, 0 moveable bridges (total 10.58 miles, 17 locks, 1 moveable bridge)
	Ascended Marple flight of 16 locks (rise of 214 feet 0 inches)	
	Marple Junction.	0.03 miles, 1 lock, 0 moveable bridges (total 10.61 miles, 18 locks, 1 moveable bridge)
	Junction of Macclesfield and Peak Forest Canals.	
	Facilities: chemical toilet disposal, rubbish disposal and water point	
Turn right onto <i>Macclesfield Canal</i>		
	Church Lane Bridge No 2.	0.06 miles, 0 locks, 0 moveable bridges (total 10.67 miles, 18 locks, 1 moveable bridge)
	Goyt Mill.	
	Winding Hole between Church Lane and Eccles Bridges.	0.31 miles, 0 locks, 0 moveable bridges (total 10.98 miles, 18 locks, 1 moveable bridge)
	Eccles Bridge No 3.	0.25 miles, 0 locks, 0 moveable bridges (total 11.23 miles, 18 locks, 1 moveable bridge)
	Shepleys Bridge No 4.	0.15 miles, 0 locks, 0 moveable bridges (total 11.39 miles, 18 locks, 1 moveable bridge)
	Barns Fold Bridge No 5.	0.27 miles, 0 locks, 0 moveable bridges (total 11.66 miles, 18 locks, 1 moveable bridge)
	Clough Bridge No 6.	0.26 miles, 0 locks, 0 moveable bridges (total 11.92 miles, 18 locks, 1 moveable bridge)
	Hydes Bridge No 7.	0.06 miles, 0 locks, 0 moveable bridges (total 11.98 miles, 18 locks, 1 moveable bridge)
	Bancroft Bridge No 8.	0.25 miles, 0 locks, 0 moveable bridges (total 12.23 miles, 18 locks, 1 moveable bridge)
	Bancroft Pipe Bridge.	0.02 miles, 0 locks, 0 moveable bridges (total 12.26 miles, 18 locks, 1 moveable bridge)
	Windlehurst Bridge No 9.	0.10 miles, 0 locks, 0 moveable bridges (total 12.36 miles, 18 locks, 1 moveable bridge)
	Back Lane Bridge.	

	Marriotts Bridge No 10.	0.23 miles, 0 locks, 0 moveable (total 12.59 miles, 18 locks, 1 bridges moveable bridge)
	High Lane. High Lane Bridge No 11.	0.21 miles, 0 locks, 0 moveable (total 12.79 miles, 18 locks, 1 bridges moveable bridge)
	Junction with High Lane Branch.	0.06 miles, 0 locks, 0 moveable (total 12.86 miles, 18 locks, 1 bridges moveable bridge)
	High Lane Railway Aqueduct.	0.25 miles, 0 locks, 0 moveable (total 13.11 miles, 18 locks, 1 bridges moveable bridge)
	Bullock's Girder Bridge No 13.	0.38 miles, 0 locks, 0 moveable (total 13.48 miles, 18 locks, 1 bridges moveable bridge)
	Smiths Bridge No 14.	0.54 miles, 0 locks, 0 moveable (total 14.02 miles, 18 locks, 1 bridges moveable bridge)
	Braidbar Boats.	0.29 miles, 0 locks, 0 moveable (total 14.31 miles, 18 locks, 1 bridges moveable bridge)
	Brownhills Bridge No 15.	0.04 miles, 0 locks, 0 moveable (total 14.36 miles, 18 locks, 1 bridges moveable bridge)
	Facilities: rubbish disposal	
	Higher Poynton Winding Hole.	0.25 miles, 0 locks, 0 moveable (total 14.61 miles, 18 locks, 1 bridges moveable bridge)
	Hag Footbridge No 16.	0.25 miles, 0 locks, 0 moveable (total 14.86 miles, 18 locks, 1 bridges moveable bridge)
	Red Acre Aqueduct. Mitchell's Bridge No 17.	0.25 miles, 0 locks, 0 moveable (total 15.11 miles, 18 locks, 1 bridges moveable bridge)
	Mitchells Bridge No 17.	0.07 miles, 0 locks, 0 moveable (total 15.17 miles, 18 locks, 1 bridges moveable bridge)
	Adlington Basin.	0.40 miles, 0 locks, 0 moveable (total 15.57 miles, 18 locks, 1 bridges moveable bridge)
	Grimshaws Bridge No 18. Four Lane Ends.	0.04 miles, 0 locks, 0 moveable (total 15.61 miles, 18 locks, 1 bridges moveable bridge)
	Braddocks Bridge No 19.	0.41 miles, 0 locks, 0 moveable (total 16.02 miles, 18 locks, 1 bridges moveable bridge)

Total distance is 16.02 miles and 18 locks. There are at least 1 moveable bridge; 5 small aqueducts or underbridges and 2 tunnels.

Made up of 16.02 miles of narrow canals; 18 narrow locks.



E Chemical toilet disposal P Pump-out facility (non-boatyard) R Rubbish disposal W Water point

Narrow Canals Broad Canals Commercial Waterways Small Rivers

Large Rivers Tidal Rivers Seaways

Virtual cruise Show today as a virtual cruise. Broadband recommended














Fifth day of trip Go to day












[1](#) [2](#) [3](#) [4](#) [5](#) [6](#) [7](#)
















You will be travelling from Braddocks Bridge No 19 to Gravel Pit Bridge No 83, which is 18.31 miles and 12 locks

This is 9 hours 8 minutes travelling

Macclesfield Canal












	Ryles Bridge No 20.	0.47 miles, 0 locks, 0 moveable bridges (total 0.47 miles, 0 locks, 0 moveable bridges)
	Hibberts Brow Bridge No 21.	0.13 miles, 0 locks, 0 moveable bridges (total 0.59 miles, 0 locks, 0 moveable bridges)
	Bartons Bridge No 22.	0.35 miles, 0 locks, 0 moveable bridges (total 0.94 miles, 0 locks, 0 moveable bridges)
	Wilds Bridge No 23.	0.27 miles, 0 locks, 0 moveable bridges (total 1.22 miles, 0 locks, 0 moveable bridges)
	Snapes Bridge No 24.	0.28 miles, 0 locks, 0 moveable bridges (total 1.50 miles, 0 locks, 0 moveable bridges)
	Whiteley Green Bridge No 25.	0.10 miles, 0 locks, 0 moveable bridges (total 1.59 miles, 0 locks, 0 moveable bridges)
	Lane Head Winding Hole.	0.13 miles, 0 locks, 0 moveable bridges (total 1.72 miles, 0 locks, 0 moveable bridges)
	Sugar Lane Bridge No 26.	0.09 miles, 0 locks, 0 moveable bridges (total 1.80 miles, 0 locks, 0 moveable bridges)
	Clarence Mill Bollington.	0.10 miles, 0 locks, 0 moveable bridges (total 1.90 miles, 0 locks, 0 moveable bridges)
	Bollington Aqueduct.	0.28 miles, 0 locks, 0 moveable bridges (total 2.19 miles, 0 locks, 0 moveable bridges)
	Bollington. Kerridge Bridge No 27.	0.15 miles, 0 locks, 0 moveable bridges (total 2.34 miles, 0 locks, 0 moveable bridges)
	Bollington Wharf.	0.35 miles, 0 locks, 0 moveable bridges (total 2.69 miles, 0 locks, 0 moveable bridges)
	Adelphi Mill Bollington.	0.15 miles, 0 locks, 0 moveable bridges (total 2.84 miles, 0 locks, 0 moveable bridges)
	Greens Bridge No 28.	0.10 miles, 0 locks, 0 moveable bridges (total 2.94 miles, 0 locks, 0 moveable bridges)
	Kerridge Dry Dock.	0.18 miles, 0 locks, 0 moveable bridges (total 3.12 miles, 0 locks, 0 moveable bridges)
	Clark's Change Bridge No 29. Clarke Lane Bridge.	0.34 miles, 0 locks, 0 moveable bridges (total 3.47 miles, 0 locks, 0 moveable bridges)

	Woods Bridge No 30.	0.37 miles, 0 locks, 0 moveable (total 3.83 miles, 0 locks, 0 moveable bridges)
	Higherfold Bridge No 33.	0.76 miles, 0 locks, 0 moveable (total 4.59 miles, 0 locks, 0 moveable bridges)
	Chapel-en-le-Frith Road Bridge No 34. A5002 road.	0.25 miles, 0 locks, 0 moveable (total 4.84 miles, 0 locks, 0 moveable bridges)
	Barrack Road Bridge No 35.	0.21 miles, 0 locks, 0 moveable (total 5.05 miles, 0 locks, 0 moveable bridges)
	Smyths Bridge No 36.	0.22 miles, 0 locks, 0 moveable (total 5.27 miles, 0 locks, 0 moveable bridges)
	Macclesfield. Buxton Road Bridge No 37.	0.20 miles, 0 locks, 0 moveable (total 5.47 miles, 0 locks, 0 moveable bridges)
	Facilities: water point	
	Swettenham Wharf. Hovis Mill.	0.13 miles, 0 locks, 0 moveable (total 5.59 miles, 0 locks, 0 moveable bridges)
	Black Road Bridge No 38.	0.10 miles, 0 locks, 0 moveable (total 5.69 miles, 0 locks, 0 moveable bridges)
	Holland's Bridge No 39. Macclesfield.	0.15 miles, 0 locks, 0 moveable (total 5.84 miles, 0 locks, 0 moveable bridges)
	Leadbeater's Bridge No 40.	0.09 miles, 0 locks, 0 moveable (total 5.93 miles, 0 locks, 0 moveable bridges)
	Verdons Bridge No 41.	0.04 miles, 0 locks, 0 moveable (total 5.97 miles, 0 locks, 0 moveable bridges)
	Foden Bank Bridge No 43.	0.81 miles, 0 locks, 0 moveable (total 6.78 miles, 0 locks, 0 moveable bridges)
	Sutton Aqueduct. Also called Gurnett Aqueduct.	0.06 miles, 0 locks, 0 moveable (total 6.84 miles, 0 locks, 0 moveable bridges)
	Leek Old Road Bridge No 44.	0.13 miles, 0 locks, 0 moveable (total 6.97 miles, 0 locks, 0 moveable bridges)
	Leek New Road Bridge No 45. A523 road.	0.38 miles, 0 locks, 0 moveable (total 7.34 miles, 0 locks, 0 moveable bridges)
	Danes Moss Bridge No 46.	0.48 miles, 0 locks, 0 moveable (total 7.82 miles, 0 locks, 0 moveable bridges)

	Broadhurst Swing Bridge No 47.	0.27 miles, 0 locks, 0 moveable bridges	(total 8.09 miles, 0 locks, 0 moveable bridges)
	Woodhouse Green Footbridge No 48.	0.52 miles, 0 locks, 0 moveable bridges	(total 8.61 miles, 0 locks, 0 moveable bridges)
	Royal Oak Swing Bridge No 49. BW key needed to operate the bridge	0.23 miles, 0 locks, 0 moveable bridges	(total 8.84 miles, 0 locks, 0 moveable bridges)
	Winding Hole between Royal Oak and Mottersheads Bridges.	0.38 miles, 0 locks, 1 moveable bridge	(total 9.22 miles, 0 locks, 1 moveable bridge)
	Mottersheads Bridge No 50.	0.38 miles, 0 locks, 0 moveable bridges	(total 9.59 miles, 0 locks, 1 moveable bridge)
	Cowley Farm Bridge No 51.	0.23 miles, 0 locks, 0 moveable bridges	(total 9.82 miles, 0 locks, 1 moveable bridge)
	Crow Holt Bridge No 52.	0.27 miles, 0 locks, 0 moveable bridges	(total 10.09 miles, 0 locks, 1 moveable bridge)
	Locketts Bridge No 53.	0.44 miles, 0 locks, 0 moveable bridges	(total 10.53 miles, 0 locks, 1 moveable bridge)
	Facilities: water point		
	Bosley Top Lock No 1.	0.06 miles, 0 locks, 0 moveable bridges	(total 10.59 miles, 0 locks, 1 moveable bridge)
	Facilities: chemical toilet disposal, rubbish disposal and water point		
	Daintrys Road Bridge No 54.	0.02 miles, 1 lock, 0 moveable bridges	(total 10.61 miles, 1 lock, 1 moveable bridge)
	Bosley Lock No 2.	0.17 miles, 0 locks, 0 moveable bridges	(total 10.78 miles, 1 lock, 1 moveable bridge)
	Bosley Lock No 3.	0.06 miles, 1 lock, 0 moveable bridges	(total 10.84 miles, 2 locks, 1 moveable bridge)
	Bosley Lock No 4.	0.09 miles, 1 lock, 0 moveable bridges	(total 10.92 miles, 3 locks, 1 moveable bridge)
	Bosley Lock No 5.	0.03 miles, 1 lock, 0 moveable bridges	(total 10.95 miles, 4 locks, 1 moveable bridge)
	Peckerpool Wood Bridge No 55.	0.03 miles, 1 lock, 0 moveable bridges	(total 10.98 miles, 5 locks, 1 moveable bridge)

	Bosley Lock No 6.	0.15 miles, 0 locks, 0 moveable bridges (total 11.13 miles, 5 locks, 1 moveable bridge)
	Bosley Lock No 7.	0.16 miles, 1 lock, 0 moveable bridges (total 11.29 miles, 6 locks, 1 moveable bridge)
	Bosley Lock No 8.	0.07 miles, 1 lock, 0 moveable bridges (total 11.36 miles, 7 locks, 1 moveable bridge)
	Swindalls Bridge No 56.	0.04 miles, 1 lock, 0 moveable bridges (total 11.39 miles, 8 locks, 1 moveable bridge)
	Bosley Lock No 9.	0.04 miles, 0 locks, 0 moveable bridges (total 11.43 miles, 8 locks, 1 moveable bridge)
	Bosley Lock No 10.	0.04 miles, 1 lock, 0 moveable bridges (total 11.47 miles, 9 locks, 1 moveable bridge)
	Bosley Lock No 11.	0.03 miles, 1 lock, 0 moveable bridges (total 11.50 miles, 10 locks, 1 moveable bridge)
	Bosley Railway Bridge.	0.06 miles, 1 lock, 0 moveable bridges (total 11.56 miles, 11 locks, 1 moveable bridge)
	Bosley Bottom Lock No 12.	0.03 miles, 0 locks, 0 moveable bridges (total 11.59 miles, 11 locks, 1 moveable bridge)
	Descended Bosley flight of 12 locks (fall of 110 feet 0 inches)	
	River Dane Aqueduct.	0.38 miles, 1 lock, 0 moveable bridges (total 11.96 miles, 12 locks, 1 moveable bridge)
	Old Driving Lane Bridge No 57.	0.04 miles, 0 locks, 0 moveable bridges (total 12 miles, 12 locks, 1 moveable bridge)
	Wallworths Bridge No 58.	0.17 miles, 0 locks, 0 moveable bridges (total 12.18 miles, 12 locks, 1 moveable bridge)
	Lomas Bridge No 59.	0.24 miles, 0 locks, 0 moveable bridges (total 12.42 miles, 12 locks, 1 moveable bridge)
	Stringers Railway Bridge.	0.34 miles, 0 locks, 0 moveable bridges (total 12.76 miles, 12 locks, 1 moveable bridge)
	Stringers Bridge No 60.	0.03 miles, 0 locks, 0 moveable bridges (total 12.79 miles, 12 locks, 1 moveable bridge)
	Congleton Bridge No 61. A54 road.	0.17 miles, 0 locks, 0 moveable bridges (total 12.96 miles, 12 locks, 1 moveable bridge)
	Stanier 1st Bridge No 62.	0.05 miles, 0 locks, 0 moveable bridges (total 13.01 miles, 12 locks, 1 moveable bridge)

	Stanier 2nd Bridge No 63.	0.33 miles, 0 locks, 0 moveable (total 13.34 miles, 12 locks, 1 bridges moveable bridge)
	Winding Hole between Pearson and Stanier 2nd Bridges.	0.13 miles, 0 locks, 0 moveable (total 13.46 miles, 12 locks, 1 bridges moveable bridge)
	Pearson Bridge No 64.	0.13 miles, 0 locks, 0 moveable (total 13.59 miles, 12 locks, 1 bridges moveable bridge)
	Stanleys Bridge No 65.	0.31 miles, 0 locks, 0 moveable (total 13.90 miles, 12 locks, 1 bridges moveable bridge)
	Town Field Bridge No 66.	0.19 miles, 0 locks, 0 moveable (total 14.09 miles, 12 locks, 1 bridges moveable bridge)
	Foden Bridge No 67.	0.17 miles, 0 locks, 0 moveable (total 14.26 miles, 12 locks, 1 bridges moveable bridge)
	Buxton Road Bridge No 68. A54 road.	0.20 miles, 0 locks, 0 moveable (total 14.46 miles, 12 locks, 1 bridges moveable bridge)
	Wallworths Bridge No 69.	0.11 miles, 0 locks, 0 moveable (total 14.57 miles, 12 locks, 1 bridges moveable bridge)
	Galleys Bridge No 70.	0.32 miles, 0 locks, 0 moveable (total 14.89 miles, 12 locks, 1 bridges moveable bridge)
	Railway Bridge (Main Line to Macclesfield).	0.07 miles, 0 locks, 0 moveable (total 14.96 miles, 12 locks, 1 bridges moveable bridge)
	Brook House Farm Footbridge No 71.	0.04 miles, 0 locks, 0 moveable (total 15.01 miles, 12 locks, 1 bridges moveable bridge)
	Brook House Farm Winding Hole.	0.21 miles, 0 locks, 0 moveable (total 15.21 miles, 12 locks, 1 bridges moveable bridge)
	Biddulph Valley Aqueduct. Over former railway line.	0.25 miles, 0 locks, 0 moveable (total 15.46 miles, 12 locks, 1 bridges moveable bridge)
	Galley Bridge No 73.	0.29 miles, 0 locks, 0 moveable (total 15.75 miles, 12 locks, 1 bridges moveable bridge)
	Hightown Bridge No 74.	0.27 miles, 0 locks, 0 moveable (total 16.02 miles, 12 locks, 1 bridges moveable bridge)
	Park Lane Bridge No 75. A527 road.	0.07 miles, 0 locks, 0 moveable (total 16.09 miles, 12 locks, 1 bridges moveable bridge)
	Park Lane Railway Bridge.	0.03 miles, 0 locks, 0 moveable (total 16.12 miles, 12 locks, 1 bridges moveable bridge)

	Morris Bridge No 76.	0.03 miles, 0 locks, 0 moveable (total 16.15 miles, 12 locks, 1 bridges moveable bridge)
	Congleton Aqueduct.	0.23 miles, 0 locks, 0 moveable (total 16.38 miles, 12 locks, 1 bridges moveable bridge)
	Congleton. Congleton Wharf.	0.08 miles, 0 locks, 0 moveable (total 16.46 miles, 12 locks, 1 bridges moveable bridge)
	Lambert's Lane Bridge No 77.	0.05 miles, 0 locks, 0 moveable (total 16.51 miles, 12 locks, 1 bridges moveable bridge)
	Billy Tights Footbridge No 78.	0.42 miles, 0 locks, 0 moveable (total 16.93 miles, 12 locks, 1 bridges moveable bridge)
	Peel Lane Bridge No 79.	0.30 miles, 0 locks, 0 moveable (total 17.23 miles, 12 locks, 1 bridges moveable bridge)
	Henshalls Bridge No 80.	0.35 miles, 0 locks, 0 moveable (total 17.59 miles, 12 locks, 1 bridges moveable bridge)
	Watery Lane Aqueduct.	0.38 miles, 0 locks, 0 moveable (total 17.96 miles, 12 locks, 1 bridges moveable bridge)
	Oak Farm Bridge No 81.	0.13 miles, 0 locks, 0 moveable (total 18.09 miles, 12 locks, 1 bridges moveable bridge)
	Hockenhall Bridge No 82.	0.13 miles, 0 locks, 0 moveable (total 18.22 miles, 12 locks, 1 bridges moveable bridge)
	Gravel Pit Bridge No 83.	0.09 miles, 0 locks, 0 moveable (total 18.31 miles, 12 locks, 1 bridges moveable bridge)

Total distance is 18.31 miles and 12 locks. There are at least 1 moveable bridge and 7 small aqueducts or underbridges.

Made up of 18.31 miles of narrow canals; 12 narrow locks.



E Chemical toilet disposal P Pump-out facility (non-boatyard) R Rubbish disposal W Water point

Narrow Canals Broad Canals Commercial Waterways Small Rivers

Large Rivers Tidal Rivers Seaways

Virtual cruise Show today as a virtual cruise. Broadband recommended

Sixth day of trip Go to day

1 2 3 4 5 6 7





You will be travelling from Gravel Pit Bridge No 83 to Wheelock Aqueduct, which is 10.73 miles and 27 locks

This is 9 hours 10 minutes travelling
















Macclesfield Canal


	Deakins Bridge No 84.	0.09 miles, 0 locks, 0 moveable (total 0.09 miles, 0 locks, 0 moveable bridges)
	Simpson Bridge No 85.	0.19 miles, 0 locks, 0 moveable (total 0.28 miles, 0 locks, 0 moveable bridges)
	Rowndes Bridge No 86.	0.32 miles, 0 locks, 0 moveable (total 0.60 miles, 0 locks, 0 moveable bridges)
	Ramsdell Hall.	0.30 miles, 0 locks, 0 moveable (total 0.90 miles, 0 locks, 0 moveable bridges)
	Heritage Narrowboats.	0.27 miles, 0 locks, 0 moveable (total 1.17 miles, 0 locks, 0 moveable bridges)
	Kent Green Bridge No 87.	0.11 miles, 0 locks, 0 moveable (total 1.28 miles, 0 locks, 0 moveable bridges)
	Morris Bridge No 89.	0.29 miles, 0 locks, 0 moveable (total 1.57 miles, 0 locks, 0 moveable bridges)
	Tramroad Bridge No 91.	0.29 miles, 0 locks, 0 moveable (total 1.86 miles, 0 locks, 0 moveable bridges)
	Hall Green Bridge No 92.	0.19 miles, 0 locks, 0 moveable (total 2.05 miles, 0 locks, 0 moveable bridges)
	Hall Green Footbridge No 93.	0.14 miles, 0 locks, 0 moveable (total 2.19 miles, 0 locks, 0 moveable bridges)
	Hall Green Stop Lock.	0.09 miles, 0 locks, 0 moveable (total 2.28 miles, 0 locks, 0 moveable bridges)
	Junction of Macclesfield Canal and Hall Green Branch - Trent and Mersey Canal.	
	Facilities: water point	















Continue onto *Trent and Mersey Canal (Hall Green Branch)*

	Red Bull Aqueduct.	1 mile, 1 lock, 0 moveable (total 3.28 miles, 1 lock, 0 moveable bridges)
	Pipers Bridge No 96.	0.01 miles, 0 locks, 0 moveable (total 3.29 miles, 1 lock, 0 moveable bridges)
	Kidsgrove Bridge No 97.	0.42 miles, 0 locks, 0 moveable (total 3.71 miles, 1 lock, 0 moveable bridges)
	Harding's Wood Junction.	0.06 miles, 0 locks, 0 moveable (total 3.78 miles, 1 lock, 0 moveable bridges)
	Junction of Trent and Mersey Canal and Hall Green Branch.	
	Facilities: chemical toilet disposal	

Turn sharp left onto *Trent and Mersey Canal (Main Line - Harding's Wood to Middlewich)*

	Red Bull Top Lock No 41. Plants Lock. Locks from here to Wheelock Bottom Lock are duplicated except where noted.	0.20 miles, 0 locks, 0 moveable (total 3.98 miles, 1 lock, 0 moveable bridges)
	Facilities: chemical toilet disposal and water point	
	Hardings Wood Bridge No 133.	0.01 miles, 1 lock, 0 moveable (total 3.99 miles, 2 locks, 0 moveable bridges)
	Red Bull Lock No 42. Pool or Limekiln Lock.	0.24 miles, 0 locks, 0 moveable (total 4.23 miles, 2 locks, 0 moveable bridges)
	Poole Aqueduct.	0.03 miles, 1 lock, 0 moveable (total 4.26 miles, 3 locks, 0 moveable bridges)
	Red Bull Lock No 43. Red Bull Lock. Single lock (road and pub garden over other).	0.11 miles, 0 locks, 0 moveable (total 4.37 miles, 3 locks, 0 moveable bridges)
	Red Bull Bridge No 134.	0.02 miles, 1 lock, 0 moveable (total 4.38 miles, 4 locks, 0 moveable bridges)
	Facilities: rubbish disposal and water point	
	Red Bull Lock No 44. Yew Tree Lock.	0.13 miles, 0 locks, 0 moveable (total 4.52 miles, 4 locks, 0 moveable bridges)
	Red Bull Lock No 45. Townfield or Top of Church Pound Lock.	0.14 miles, 1 lock, 0 moveable (total 4.65 miles, 5 locks, 0 moveable bridges)
	Red Bull Bottom Lock No 46. Bill Davis's Lock.	0.12 miles, 1 lock, 0 moveable (total 4.78 miles, 6 locks, 0 moveable bridges)
	Winding Hole below Red Bull Bottom Lock.	0.08 miles, 1 lock, 0 moveable (total 4.86 miles, 7 locks, 0 moveable bridges)
	Coopers Bridge No 135.	0.32 miles, 0 locks, 0 moveable (total 5.18 miles, 7 locks, 0 moveable bridges)
	Church Lawton Top Lock No 47. Single lock (other chamber unstable).	0.40 miles, 0 locks, 0 moveable (total 5.58 miles, 7 locks, 0 moveable bridges)
	Church Lawton Bottom Lock No 48.	0.04 miles, 1 lock, 0 moveable (total 5.62 miles, 8 locks, 0 moveable bridges)
	Bottom Bridge No 136.	0.01 miles, 1 lock, 0 moveable (total 5.63 miles, 9 locks, 0 moveable bridges)
	Halls Lock No 49. Turnover Lock.	0.20 miles, 0 locks, 0 moveable (total 5.83 miles, 9 locks, 0 moveable bridges)

	Halls Bridge No 137.	0.01 miles, 1 lock, 0 moveable bridges (total 5.85 miles, 10 locks, 0 moveable bridges)
	Winding Hole below Halls Lock.	0.02 miles, 0 locks, 0 moveable bridges (total 5.86 miles, 10 locks, 0 moveable bridges)
	Lawton Top Lock No 50.	0.05 miles, 0 locks, 0 moveable bridges (total 5.91 miles, 10 locks, 0 moveable bridges)
	Lawton Treble Locks Nos 50 to 52. These locks were engineered by Telford and replaced a Brindley Staircase. The duplicate middle lock is out of use.	0.06 miles, 1 lock, 0 moveable bridges (total 5.97 miles, 11 locks, 0 moveable bridges)
	Lawton Bottom Lock No 52.	0.07 miles, 1 lock, 0 moveable bridges (total 6.04 miles, 12 locks, 0 moveable bridges)
	Snapes Winding Hole.	0.07 miles, 1 lock, 0 moveable bridges (total 6.10 miles, 13 locks, 0 moveable bridges)
	Snapes Aqueduct.	0.15 miles, 0 locks, 0 moveable bridges (total 6.25 miles, 13 locks, 0 moveable bridges)
	Knutsford Road Bridge No 138.	0.04 miles, 0 locks, 0 moveable bridges (total 6.29 miles, 13 locks, 0 moveable bridges)
	A5011 Bridge No 138A.	0.05 miles, 0 locks, 0 moveable bridges (total 6.34 miles, 13 locks, 0 moveable bridges)
	Cherry Lane Bridge No 139.	0.19 miles, 0 locks, 0 moveable bridges (total 6.53 miles, 13 locks, 0 moveable bridges)
	Thurlwood Pipe Bridge.	0.05 miles, 0 locks, 0 moveable bridges (total 6.58 miles, 13 locks, 0 moveable bridges)
	Broughton Arms Bridge No 139.	0.15 miles, 0 locks, 0 moveable bridges (total 6.73 miles, 13 locks, 0 moveable bridges)
	Thurlwood Winding Hole.	0.08 miles, 0 locks, 0 moveable bridges (total 6.81 miles, 13 locks, 0 moveable bridges)
	Upper Thurlwood Lock No 53. Fairham's Lock. Rode Heath village. From 1957 to 1988 the site of Thurlwood Steel Lock, built to overcome subsidence caused by salt workings. Now a single lock.	0.16 miles, 0 locks, 0 moveable bridges (total 6.98 miles, 13 locks, 0 moveable bridges)
	Rode Heath Bridge No 141.	0.01 miles, 1 lock, 0 moveable bridges (total 6.99 miles, 14 locks, 0 moveable bridges)
	Lower Thurlwood Lock No 54. Woodall's Lock.	0.22 miles, 0 locks, 0 moveable bridges (total 7.20 miles, 14 locks, 0 moveable bridges)
	Thurlwood Bridge No 142.	0.06 miles, 1 lock, 0 moveable bridges (total 7.26 miles, 15 locks, 0 moveable bridges)

	Chellshill Aqueduct. Over the B5078 road.	0.32 miles, 0 locks, 0 moveable (total 7.58 miles, 15 locks, 0 moveable bridges)
	Chellshill Bridge No 144.	0.05 miles, 0 locks, 0 moveable (total 7.62 miles, 15 locks, 0 moveable bridges)
	Pierpoint Top Lock No 55.	0.66 miles, 0 locks, 0 moveable (total 8.29 miles, 15 locks, 0 moveable bridges)
	Pierpoint Bridge No 145.	0.02 miles, 1 lock, 0 moveable (total 8.30 miles, 16 locks, 0 moveable bridges)
	Pierpoint Bottom Lock No 56.	0.06 miles, 0 locks, 0 moveable (total 8.37 miles, 16 locks, 0 moveable bridges)
	Rough Wood Bridge No 146.	0.23 miles, 1 lock, 0 moveable (total 8.59 miles, 17 locks, 0 moveable bridges)
	Hassall Green Top Lock No 57. Single lock (duplicate blocked by new bridge, and subsequently filled in).	0.26 miles, 0 locks, 0 moveable (total 8.85 miles, 17 locks, 0 moveable bridges)
	Hassall Green Road Bridge No 147.	0.02 miles, 1 lock, 0 moveable (total 8.87 miles, 18 locks, 0 moveable bridges)
	Winding Hole above Hasall Green Bottom Lock.	0.02 miles, 0 locks, 0 moveable (total 8.89 miles, 18 locks, 0 moveable bridges)
	Hasall Green Bottom Lock No 58.	0.08 miles, 0 locks, 0 moveable (total 8.96 miles, 18 locks, 0 moveable bridges)
	M6 Motorway Bridge No 147A.	0.05 miles, 1 lock, 0 moveable (total 9.01 miles, 19 locks, 0 moveable bridges)
	Sunt's Bridge No 148.	0.12 miles, 0 locks, 0 moveable (total 9.13 miles, 19 locks, 0 moveable bridges)
	Wheelock Flight Top Lock No 59. Cork's or Maddock's Lock. Malkin's Bank Flight Nos 59 to 64.	0.35 miles, 0 locks, 0 moveable (total 9.48 miles, 19 locks, 0 moveable bridges)
	Wheelock Lock No 60. Long Craft (or Longcroft) Lock.	0.19 miles, 1 lock, 0 moveable (total 9.67 miles, 20 locks, 0 moveable bridges)
	Longcroft Bridge No 149.	0.01 miles, 1 lock, 0 moveable (total 9.68 miles, 21 locks, 0 moveable bridges)
	Longcroft Winding Hole.	0.12 miles, 0 locks, 0 moveable (total 9.80 miles, 21 locks, 0 moveable bridges)
	Wheelock Lock No 61. Clock, Office, Kimmick or Cardboard Lock.	0.05 miles, 0 locks, 0 moveable (total 9.85 miles, 21 locks, 0 moveable bridges)

	Golf Course Bridge No 150.	0.01 miles, 1 lock, 0 moveable bridges (total 9.86 miles, 22 locks, 0 moveable bridges)
	Wheelock Lock No 62.	0.08 miles, 0 locks, 0 moveable bridges (total 9.94 miles, 22 locks, 0 moveable bridges)
	Hibbert's or Kimmick Bottom or Pavilion Lock.	
	Malkins Bank Golf Course Bridge No 150A.	0.01 miles, 1 lock, 0 moveable bridges (total 9.95 miles, 23 locks, 0 moveable bridges)
	Wheelock Lock No 63.	0.12 miles, 0 locks, 0 moveable bridges (total 10.07 miles, 23 locks, 0 moveable bridges)
	Malkins Bank or Clean Water Lock.	
	Malkins Bank Bridge No 151.	0.01 miles, 1 lock, 0 moveable bridges (total 10.08 miles, 24 locks, 0 moveable bridges)
	Wheelock Lock No 64.	0.10 miles, 0 locks, 0 moveable bridges (total 10.18 miles, 24 locks, 0 moveable bridges)
	Saw Pit Lock.	
	Disused Railway Bridge No 151A.	0.23 miles, 1 lock, 0 moveable bridges (total 10.41 miles, 25 locks, 0 moveable bridges)
	Wheelock Lock No 65.	0.10 miles, 0 locks, 0 moveable bridges (total 10.51 miles, 25 locks, 0 moveable bridges)
	Wheelock Top Lock.	
	Wheelock Bottom Lock No 66.	0.07 miles, 1 lock, 0 moveable bridges (total 10.58 miles, 26 locks, 0 moveable bridges)
	Locks from here to Red Bull Top Lock are duplicated except where noted. Descended Wheelock flight of 8 locks	
	Facilities: chemical toilet disposal, rubbish disposal and water point	
	Wheelock Bottom Lock Bridge 152.	0.01 miles, 1 lock, 0 moveable bridges (total 10.59 miles, 27 locks, 0 moveable bridges)
	A534 Bridge No 152A.	0.02 miles, 0 locks, 0 moveable bridges (total 10.62 miles, 27 locks, 0 moveable bridges)
	Wheelock Aqueduct.	0.12 miles, 0 locks, 0 moveable bridges (total 10.73 miles, 27 locks, 0 moveable bridges)

Total distance is 10.73 miles and 27 locks. There are at least 4 small aqueducts or underbridges.

Made up of 10.73 miles of narrow canals; 27 narrow locks.



E Chemical toilet disposal P Pump-out facility (non-boatyard) R Rubbish disposal W Water point

Narrow Canals Broad Canals Commercial Waterways Small Rivers

Large Rivers Tidal Rivers Seaways

Virtual cruise Show today as a virtual cruise. Broadband recommended
















Seventh day of trip Go to day

[1](#) [2](#) [3](#) [4](#) [5](#) [6](#) [7](#)


















You will be travelling from Wheelock Aqueduct to Nantwich Basin, which is 19.10 miles and 9 locks

















This is 9 hours 9 minutes travelling












Trent and Mersey Canal (Main Line - Harding's Wood to Middlewich)

	Wheelock. Wharf Bridge No 154.	0.09 miles, 0 locks, 0 moveable bridges (total 0.09 miles, 0 locks, 0 moveable bridges)
	Facilities: chemical toilet disposal, rubbish disposal and water point	
	Forge Bridge No 155.	0.25 miles, 0 locks, 0 moveable bridges (total 0.34 miles, 0 locks, 0 moveable bridges)
	Durose Bridge No 156.	0.24 miles, 0 locks, 0 moveable bridges (total 0.58 miles, 0 locks, 0 moveable bridges)
	Annes Bridge No 157.	0.20 miles, 0 locks, 0 moveable bridges (total 0.78 miles, 0 locks, 0 moveable bridges)
	Rookery Railway Bridge No 158.	0.59 miles, 0 locks, 0 moveable bridges (total 1.37 miles, 0 locks, 0 moveable bridges)
	Rookery Bridge No 159.	0.08 miles, 0 locks, 0 moveable bridges (total 1.45 miles, 0 locks, 0 moveable bridges)
	Elton Moss Bridge No 160.	0.60 miles, 0 locks, 0 moveable bridges (total 2.05 miles, 0 locks, 0 moveable bridges)
	Crows Nest Bridge No 161.	0.76 miles, 0 locks, 0 moveable bridges (total 2.81 miles, 0 locks, 0 moveable bridges)
	Free 48 hours mooring.	
	Booth Lane Top Lock No 67. Crows Nest Lock.	0.04 miles, 0 locks, 0 moveable bridges (total 2.85 miles, 0 locks, 0 moveable bridges)
	Stud Green Bridge No 162.	0.11 miles, 1 lock, 0 moveable bridges (total 2.96 miles, 1 lock, 0 moveable bridges)
	Booth Lane Middle Lock No 68.	0.17 miles, 0 locks, 0 moveable bridges (total 3.13 miles, 1 lock, 0 moveable bridges)
	Booth Lane Bridge No 163.	0.02 miles, 1 lock, 0 moveable bridges (total 3.16 miles, 2 locks, 0 moveable bridges)
	Booth Lane Bottom Lock No 69.	0.09 miles, 0 locks, 0 moveable bridges (total 3.25 miles, 2 locks, 0 moveable bridges)
	Booth Lane Bridge No 164.	0.51 miles, 1 lock, 0 moveable bridges (total 3.76 miles, 3 locks, 0 moveable bridges)
	Tetton Bridge.	0.46 miles, 0 locks, 0 moveable bridges (total 4.21 miles, 3 locks, 0 moveable bridges)

	Footbridge No 165A.	0.48 miles, 0 locks, 0 moveable bridges	(total 4.69 miles, 3 locks, 0 moveable bridges)
	Rumps Lock No 70. Joe Lowe's Lock.	0.26 miles, 0 locks, 0 moveable bridges	(total 4.95 miles, 3 locks, 0 moveable bridges)
	Cledford Bridge No 166.	0.35 miles, 1 lock, 0 moveable bridges	(total 5.30 miles, 4 locks, 0 moveable bridges)
	Winding Hole above King's Lock.	0.37 miles, 0 locks, 0 moveable bridges	(total 5.67 miles, 4 locks, 0 moveable bridges)
	King's Lock No 71. Bridge No 167.	0.08 miles, 0 locks, 0 moveable bridges	(total 5.75 miles, 4 locks, 0 moveable bridges)
	Kings Lock Bridge No 167.	0.06 miles, 1 lock, 0 moveable bridges	(total 5.81 miles, 5 locks, 0 moveable bridges)
	Middlewich Junction. Junction of Trent and Mersey Canal with Shropshire Union - Middlewich Branch.	0.04 miles, 0 locks, 0 moveable bridges	(total 5.85 miles, 5 locks, 0 moveable bridges)
	Facilities: water point		
Turn left onto <i>Trent and Mersey Canal (Wardle Lock Branch)</i>			
	A533 Bridge No. 168. Known also as Lewin Street Bridge.	0.06 miles, 0 locks, 0 moveable bridges	(total 5.91 miles, 5 locks, 0 moveable bridges)
	Wardle Lock No 4. Junction of Trent and Mersey Canal, Wardle Lock Branch and Shropshire Union Canal, Middlewich Branch.	0.06 miles, 1 lock, 0 moveable bridges	(total 5.98 miles, 6 locks, 0 moveable bridges)
Continue onto <i>Shropshire Union Canal (Middlewich Branch)</i>			
	St Annes Bridge No 31.	0.04 miles, 0 locks, 0 moveable bridges	(total 6.01 miles, 6 locks, 0 moveable bridges)
	Ettens Bridge No 30.	0.07 miles, 0 locks, 0 moveable bridges	(total 6.09 miles, 6 locks, 0 moveable bridges)
	Long Lane Bridge No 29.	0.15 miles, 0 locks, 0 moveable bridges	(total 6.24 miles, 6 locks, 0 moveable bridges)
	Flea Lane Bridge No 28.	0.15 miles, 0 locks, 0 moveable bridges	(total 6.38 miles, 6 locks, 0 moveable bridges)
	Aqueduct over the A530. A530 road.	0.30 miles, 0 locks, 0 moveable bridges	(total 6.68 miles, 6 locks, 0 moveable bridges)
	River Wheelock Aqueduct.	0.20 miles, 0 locks, 0 moveable bridges	(total 6.88 miles, 6 locks, 0 moveable bridges)

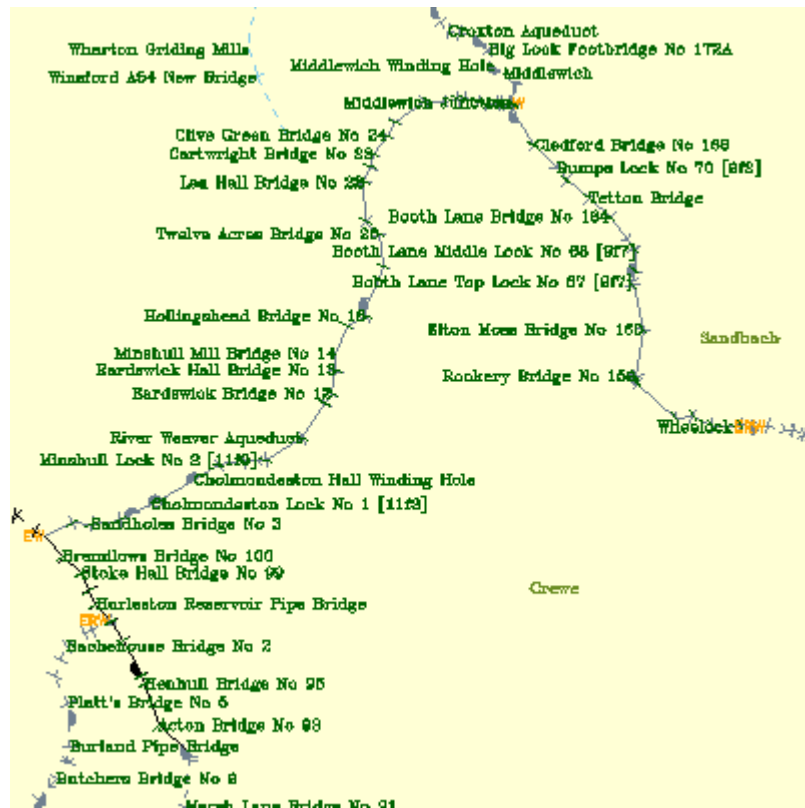
	Stanthorne Lock No 3. Stanthorne Bridge No 27.	0.10 miles, 0 locks, 0 moveable bridges (total 6.98 miles, 6 locks, 0 moveable bridges)
	Normans Bridge No 26.	0.31 miles, 1 lock, 0 moveable bridges (total 7.29 miles, 7 locks, 0 moveable bridges)
	Hughes Bridge No 25.	0.56 miles, 0 locks, 0 moveable bridges (total 7.85 miles, 7 locks, 0 moveable bridges)
	Clive Green Bridge No 24.	0.13 miles, 0 locks, 0 moveable bridges (total 7.98 miles, 7 locks, 0 moveable bridges)
	Cartwright Bridge No 23.	0.15 miles, 0 locks, 0 moveable bridges (total 8.13 miles, 7 locks, 0 moveable bridges)
	West Coast Mainline Railway Bridge No 22A.	0.22 miles, 0 locks, 0 moveable bridges (total 8.35 miles, 7 locks, 0 moveable bridges)
	Lea Hall Bridge No 22.	0.17 miles, 0 locks, 0 moveable bridges (total 8.52 miles, 7 locks, 0 moveable bridges)
	Wimboldsley Bridge No 21.	0.45 miles, 0 locks, 0 moveable bridges (total 8.98 miles, 7 locks, 0 moveable bridges)
	Twelve Acres Bridge No 20.	0.18 miles, 0 locks, 0 moveable bridges (total 9.16 miles, 7 locks, 0 moveable bridges)
	Stockhouse Bridge No 19.	0.32 miles, 0 locks, 0 moveable bridges (total 9.48 miles, 7 locks, 0 moveable bridges)
	Newfield Farm Bridge No 18.	0.25 miles, 0 locks, 0 moveable bridges (total 9.73 miles, 7 locks, 0 moveable bridges)
	Polstead Wood Winding Hole.	0.25 miles, 0 locks, 0 moveable bridges (total 9.98 miles, 7 locks, 0 moveable bridges)
	Hollingshead Bridge No 16.	0.13 miles, 0 locks, 0 moveable bridges (total 10.10 miles, 7 locks, 0 moveable bridges)
	Morris Bridge No 15.	0.36 miles, 0 locks, 0 moveable bridges (total 10.46 miles, 7 locks, 0 moveable bridges)
	Minshull Mill Bridge No 14. Church Minshull a quarter of a mile west.	0.64 miles, 0 locks, 0 moveable bridges (total 11.10 miles, 7 locks, 0 moveable bridges)
	Eardswick Hall Bridge No 13.	0.23 miles, 0 locks, 0 moveable bridges (total 11.33 miles, 7 locks, 0 moveable bridges)
	Eardswick Bridge No 12.	0.27 miles, 0 locks, 0 moveable bridges (total 11.60 miles, 7 locks, 0 moveable bridges)

	Hoolgrave Bridge No 11.	0.13 miles, 0 locks, 0 moveable bridges (total 11.73 miles, 7 locks, 0 moveable bridges)
	River Weaver Aqueduct.	0.50 miles, 0 locks, 0 moveable bridges (total 12.23 miles, 7 locks, 0 moveable bridges)
	Nanneys Bridge No 8.	0.61 miles, 0 locks, 0 moveable bridges (total 12.84 miles, 7 locks, 0 moveable bridges)
	Minshull Lock No 2.	0.14 miles, 0 locks, 0 moveable bridges (total 12.98 miles, 7 locks, 0 moveable bridges)
	Jacksons Bridge No 7.	0.13 miles, 1 lock, 0 moveable bridges (total 13.10 miles, 8 locks, 0 moveable bridges)
	Brickyard Bridge No 6. Egerton's Bridge.	0.13 miles, 0 locks, 0 moveable bridges (total 13.23 miles, 8 locks, 0 moveable bridges)
	Cholmondeston Hall Winding Hole.	0.13 miles, 0 locks, 0 moveable bridges (total 13.35 miles, 8 locks, 0 moveable bridges)
	Cholmondeston Railway Bridge.	1.01 miles, 0 locks, 0 moveable bridges (total 14.36 miles, 8 locks, 0 moveable bridges)
	Venetian Marina.	0.12 miles, 0 locks, 0 moveable bridges (total 14.48 miles, 8 locks, 0 moveable bridges)
	Cholmondeston Lock No 1. Cholmondeston Bridge No 5.	0.13 miles, 0 locks, 0 moveable bridges (total 14.60 miles, 8 locks, 0 moveable bridges)
	Crossbanks Farm Winding Hole.	0.25 miles, 1 lock, 0 moveable bridges (total 14.85 miles, 9 locks, 0 moveable bridges)
	Benyon's Bridge No 4.	0.08 miles, 0 locks, 0 moveable bridges (total 14.93 miles, 9 locks, 0 moveable bridges)
	Sandholes Bridge No 3.	0.36 miles, 0 locks, 0 moveable bridges (total 15.29 miles, 9 locks, 0 moveable bridges)
	Rutters Bridge No 2.	0.34 miles, 0 locks, 0 moveable bridges (total 15.63 miles, 9 locks, 0 moveable bridges)
	Barbridge Junction. Junction with Shropshire Union - Middlewich Branch.	0.34 miles, 0 locks, 0 moveable bridges (total 15.97 miles, 9 locks, 0 moveable bridges)
	Facilities: chemical toilet disposal and water point Free 24 hours mooring.	
	Turn sharp left onto <i>Shropshire Union Canal (Chester Canal)</i>	
	Bremilows Bridge No 100.	0.25 miles, 0 locks, 0 moveable bridges (total 16.22 miles, 9 locks, 0 moveable bridges)

	Stoke Hall Bridge No 99.	0.25 miles, 0 locks, 0 moveable bridges (total 16.47 miles, 9 locks, 0 moveable bridges)
	Vickers Bridge No 98.	0.25 miles, 0 locks, 0 moveable bridges (total 16.72 miles, 9 locks, 0 moveable bridges)
	Hurleston Reservoir Pipe Bridge.	0.23 miles, 0 locks, 0 moveable bridges (total 16.95 miles, 9 locks, 0 moveable bridges)
	Hurleston Junction. Junction with Shropshire Union - Llangollen Canal. Facilities: chemical toilet disposal, rubbish disposal and water point Free 48 hours mooring.	0.27 miles, 0 locks, 0 moveable bridges (total 17.22 miles, 9 locks, 0 moveable bridges)
	Hurleston Roving Bridge No 97.	0.01 miles, 0 locks, 0 moveable bridges (total 17.24 miles, 9 locks, 0 moveable bridges)
	Cornes Bridge No 96.	0.24 miles, 0 locks, 0 moveable bridges (total 17.47 miles, 9 locks, 0 moveable bridges)
	Poole Hill Winding Hole.	0.19 miles, 0 locks, 0 moveable bridges (total 17.66 miles, 9 locks, 0 moveable bridges)
	Poole Hill Pipe Bridge.	0.08 miles, 0 locks, 0 moveable bridges (total 17.74 miles, 9 locks, 0 moveable bridges)
	Henhull Bridge No 95. A51(T) road.	0.36 miles, 0 locks, 0 moveable bridges (total 18.10 miles, 9 locks, 0 moveable bridges)
	Acton Bridge No 93.	0.59 miles, 0 locks, 0 moveable bridges (total 18.69 miles, 9 locks, 0 moveable bridges)
	Nantwich Basin. Facilities: chemical toilet disposal, boatyard pump-out, rubbish disposal, showers, toilets, water point and laundrette This is the most southerly point on your route	0.41 miles, 0 locks, 0 moveable bridges (total 19.10 miles, 9 locks, 0 moveable bridges)

Total distance is 19.10 miles and 9 locks. There are at least 4 small aqueducts or underbridges.

Made up of 15.97 miles of narrow canals; 3.12 miles of broad canals; 9 narrow locks.



E Chemical toilet disposal P Pump-out facility (non-boatyard) R Rubbish disposal W Water point

Narrow Canals Broad Canals Commercial Waterways Small Rivers

Large Rivers Tidal Rivers Seaways

Virtual cruise Show today as a virtual cruise. Broadband recommended

Total distance is 123.10 miles and 100 locks. There are at least 4 moveable bridges; 38 small aqueducts or underbridges and 5 tunnels.

Made up of 91.45 miles of narrow canals; 31.65 miles of broad canals; 91 narrow locks; 9 broad locks.



[On-line passage planning](#)

Plan your route, calculate fuel use with marinas, fuel prices & gallery
www.passageplan.com

[Aa Europe Map](#)

Maps & guides to Europe with AA. Save 10% online. Cover from £9.72
www.theaa.com

[Toothache and fear?](#)

Dental treatment by specialists under general anaesthetic!
www.GentleDentalOffice.co.uk

Ads by Google

Continue

Itinerary+

This information generated by Nick's Canal Route Planner - *Canalplan A.C.*

If you find this interesting, fun, or useful please [contribute](#) to the project. If you spot any errors or deficiencies when using this data, however minor, please [send me an email](#).